

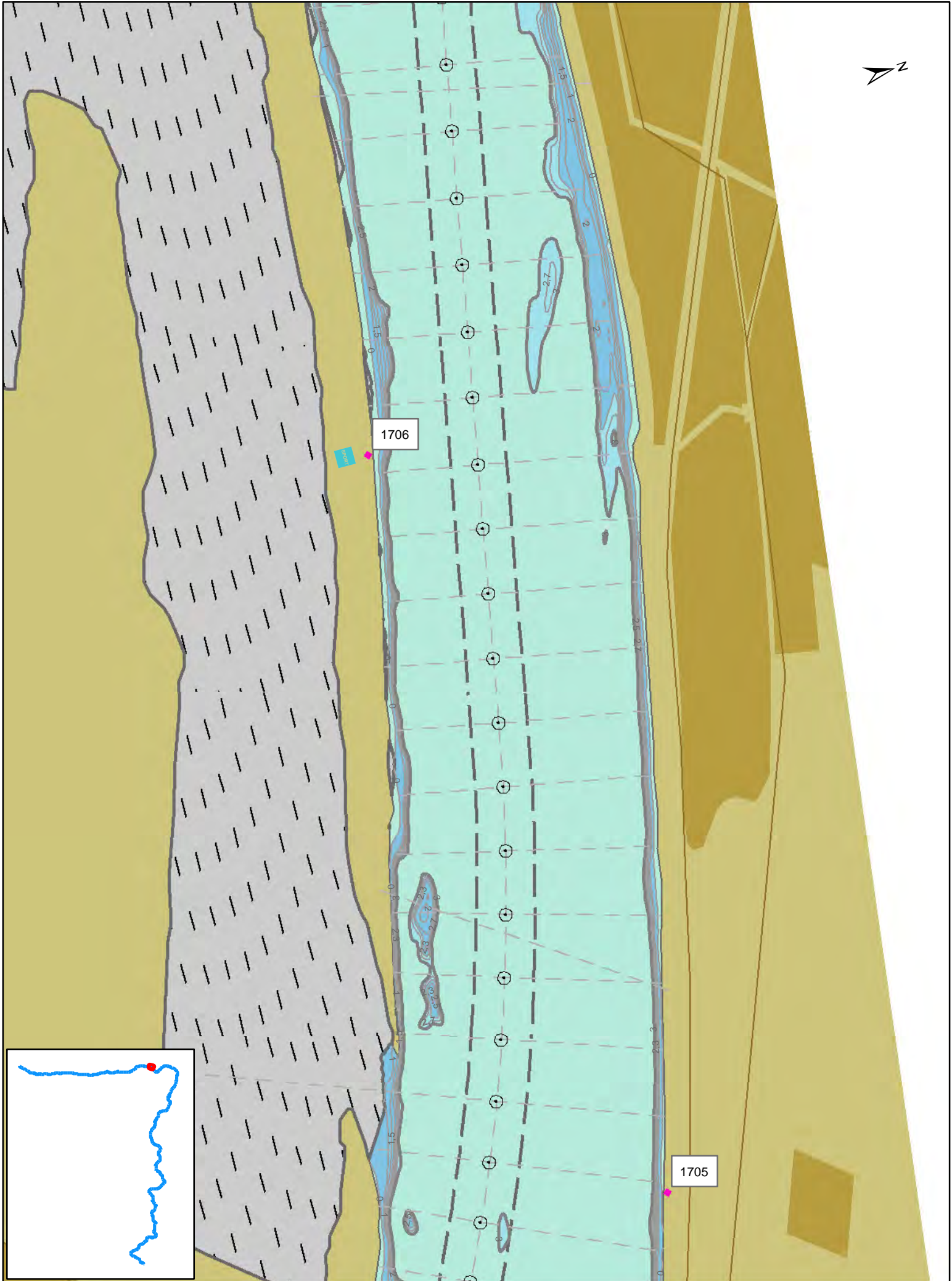
# A Duna magyarországi szakaszának hajózási térképe 17084 Fkm - 15588 Fkm

Paper Chart of Hungarian Danube  
River Section 17084 - 15588





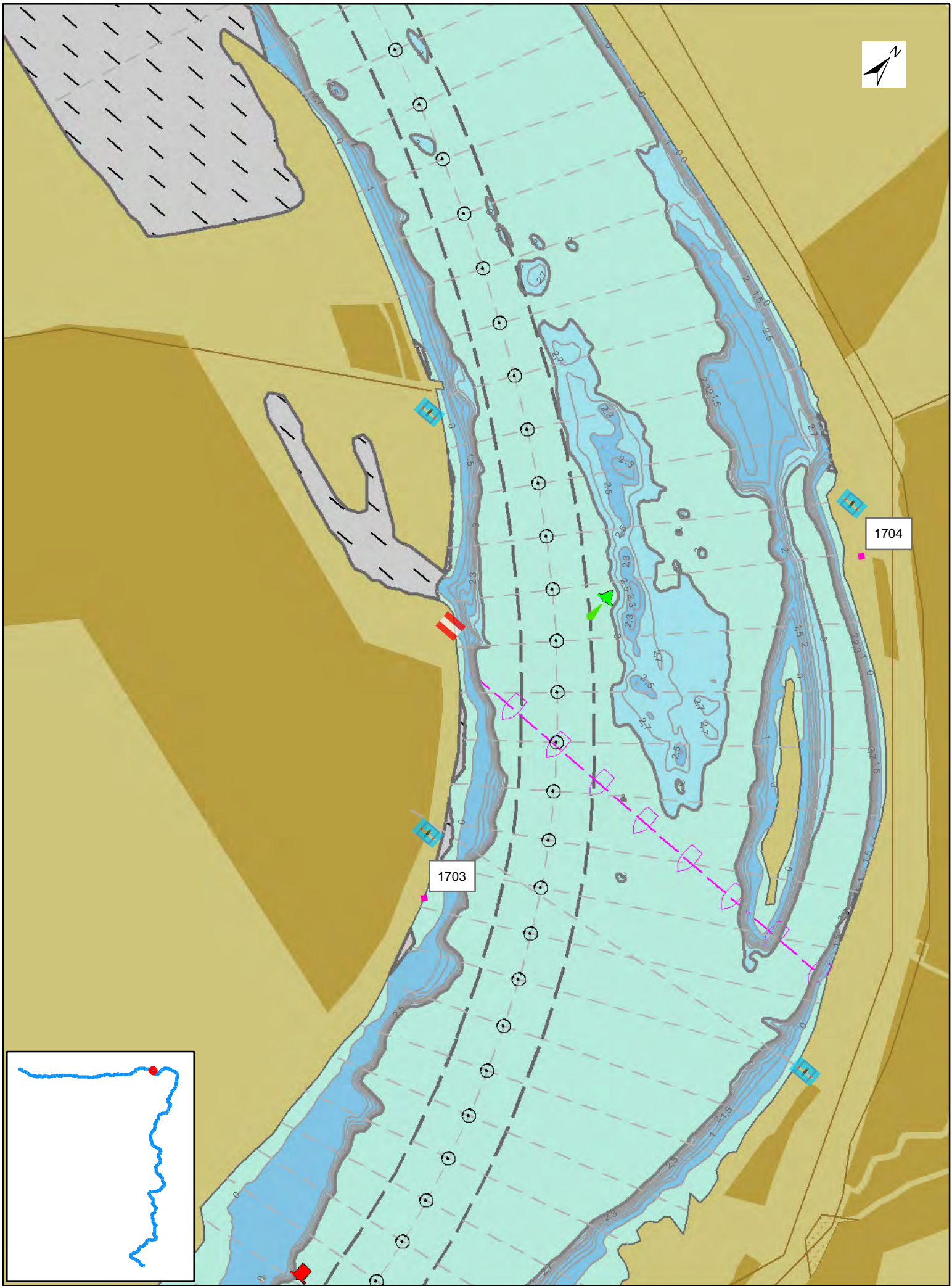
# Danube 17066 - 17048



1:10 000

0 0,1 0,2 0,3 0,4 0,5 0,6 0,7 0,8 0,9 1 Km

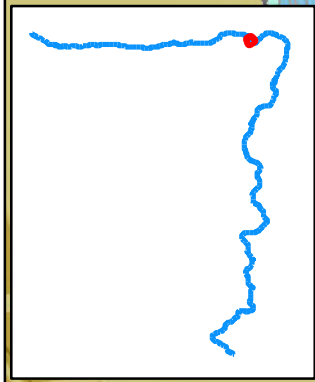
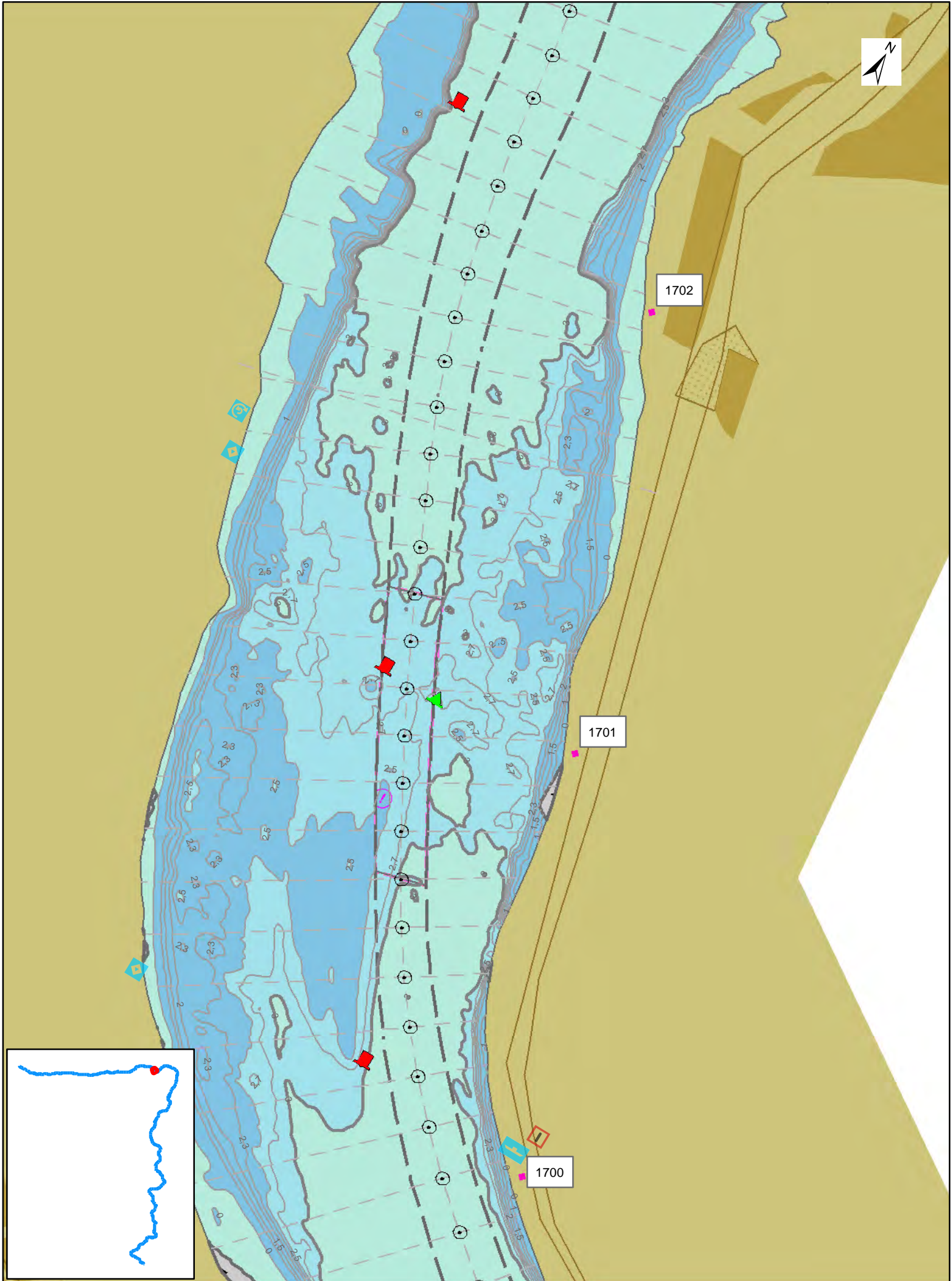
# Danube 17048 - 17024




1:10 000

0 0.1 0.2 0.3 0.4 0.5 0.6 0.7 0.8 0.9 1 Km

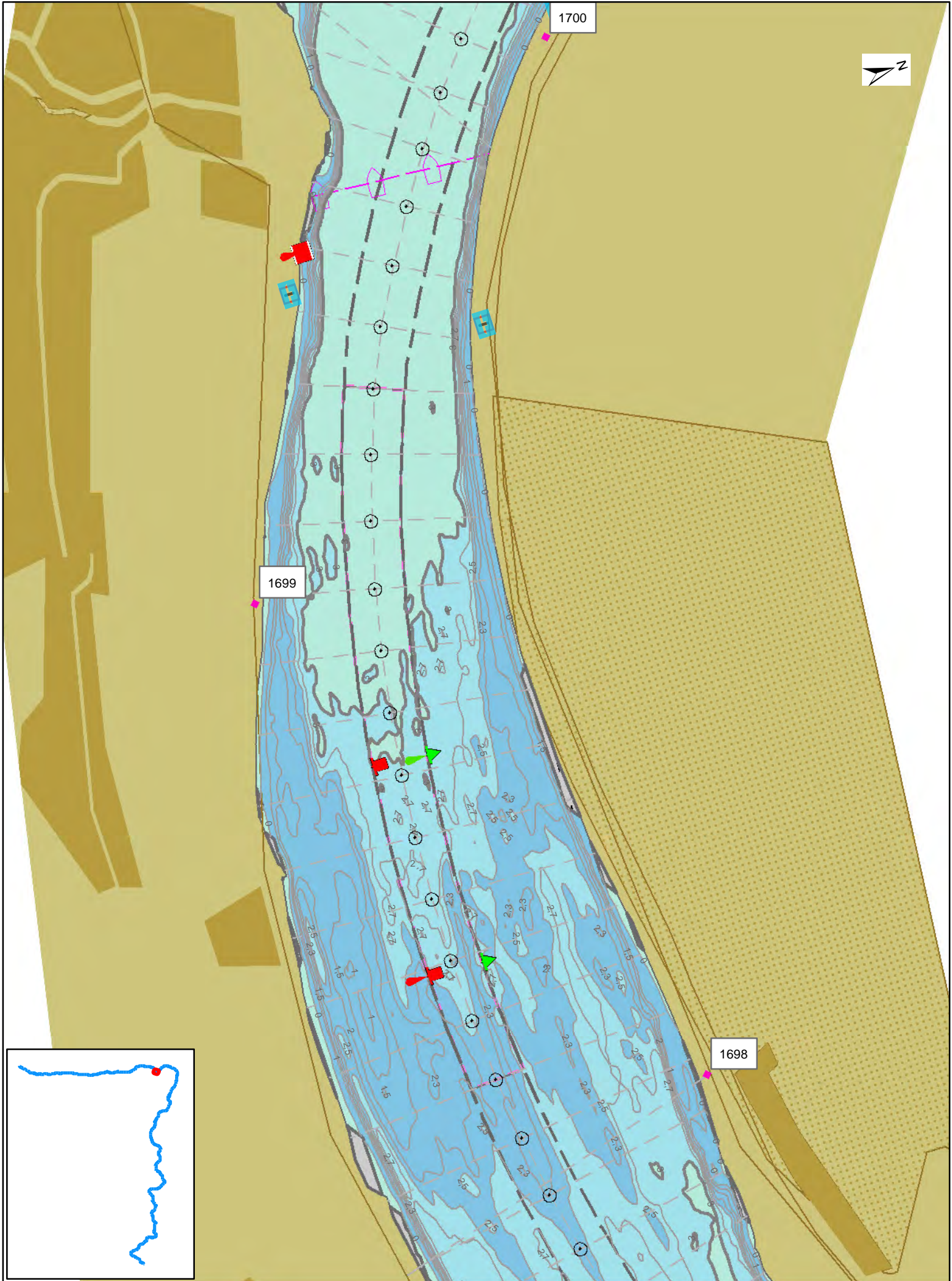
# Danube 17024 - 16999



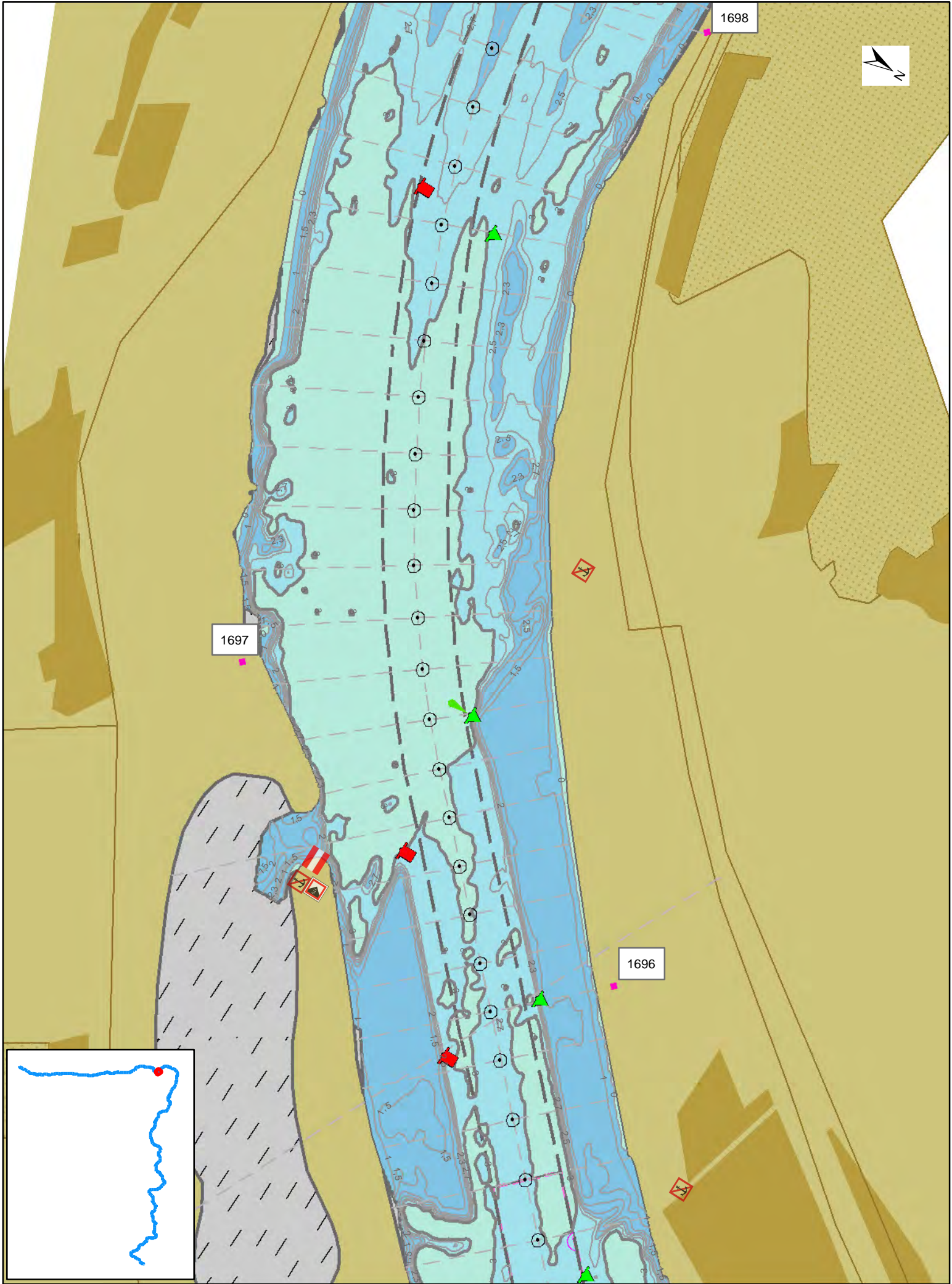
1:10 000



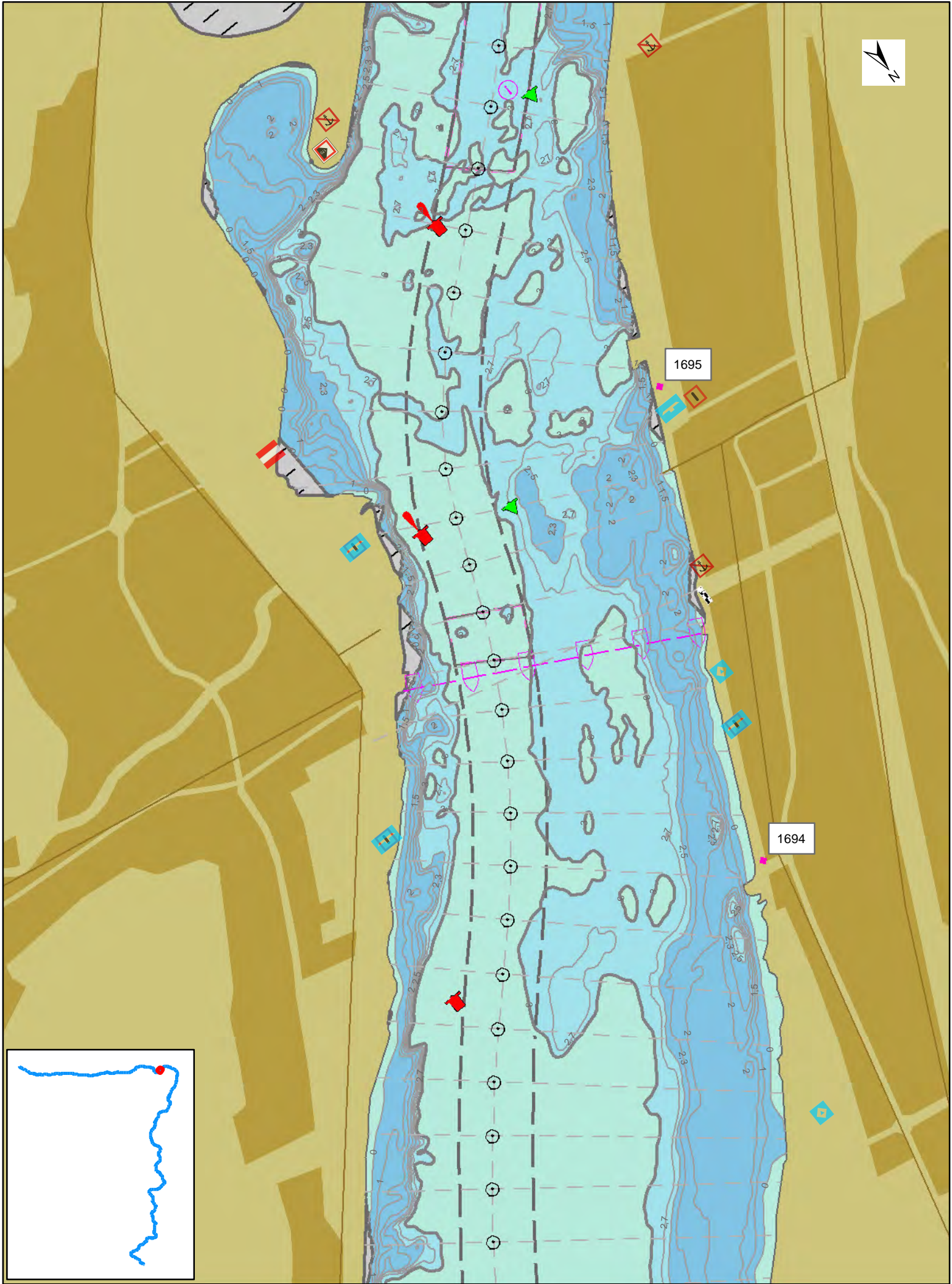
# Danube 16999 - 16979



# Danube 16979 - 16957



# Danube 16957 - 16935

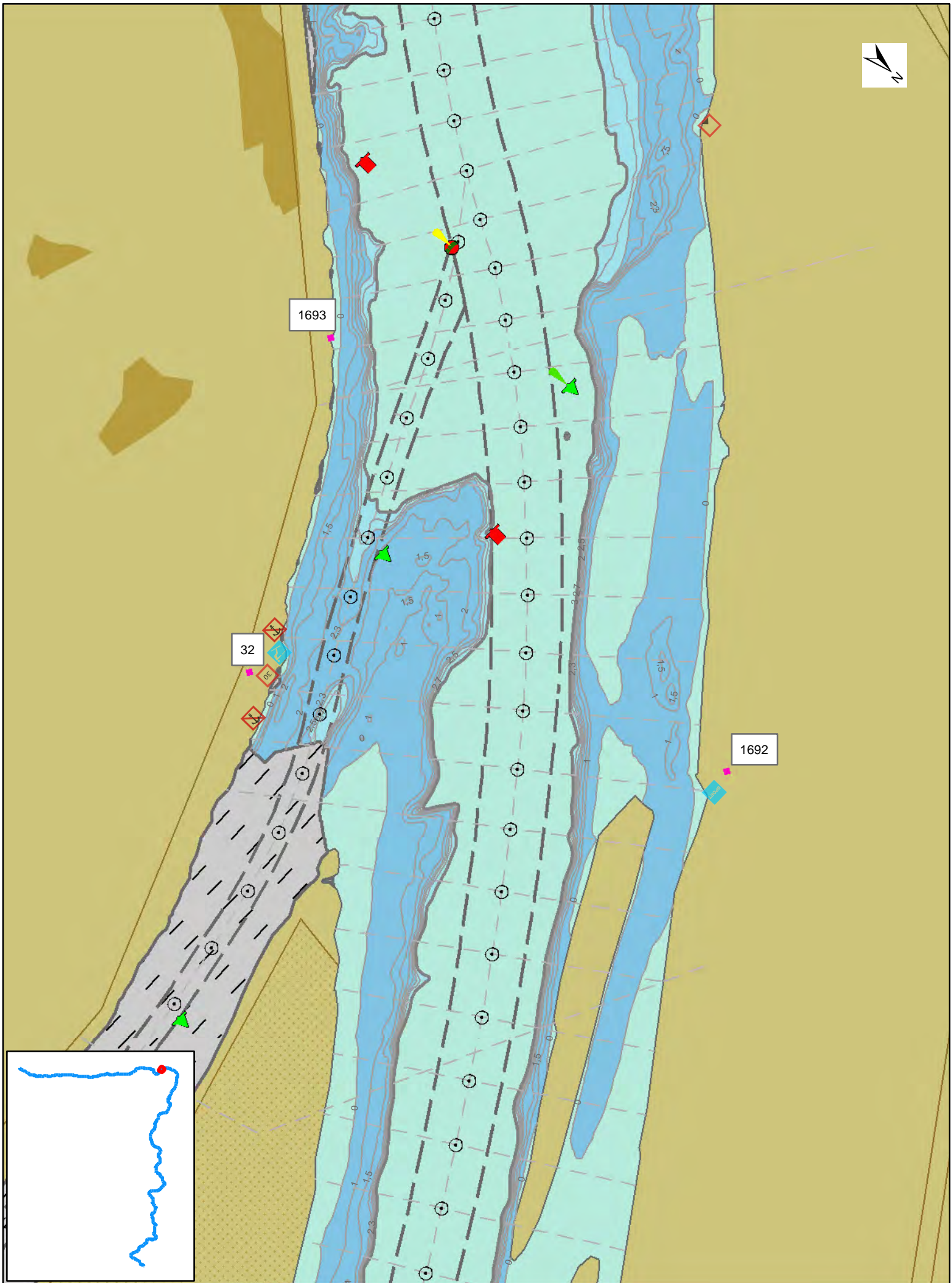


1:10 000

0 0,1 0,2 0,3 0,4 0,5 0,6 0,7 0,8 0,9 1 Km



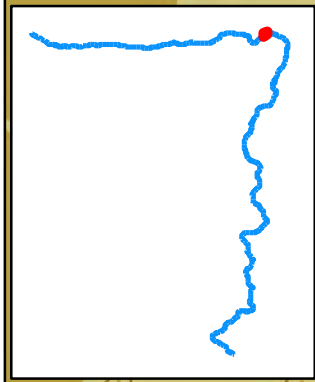
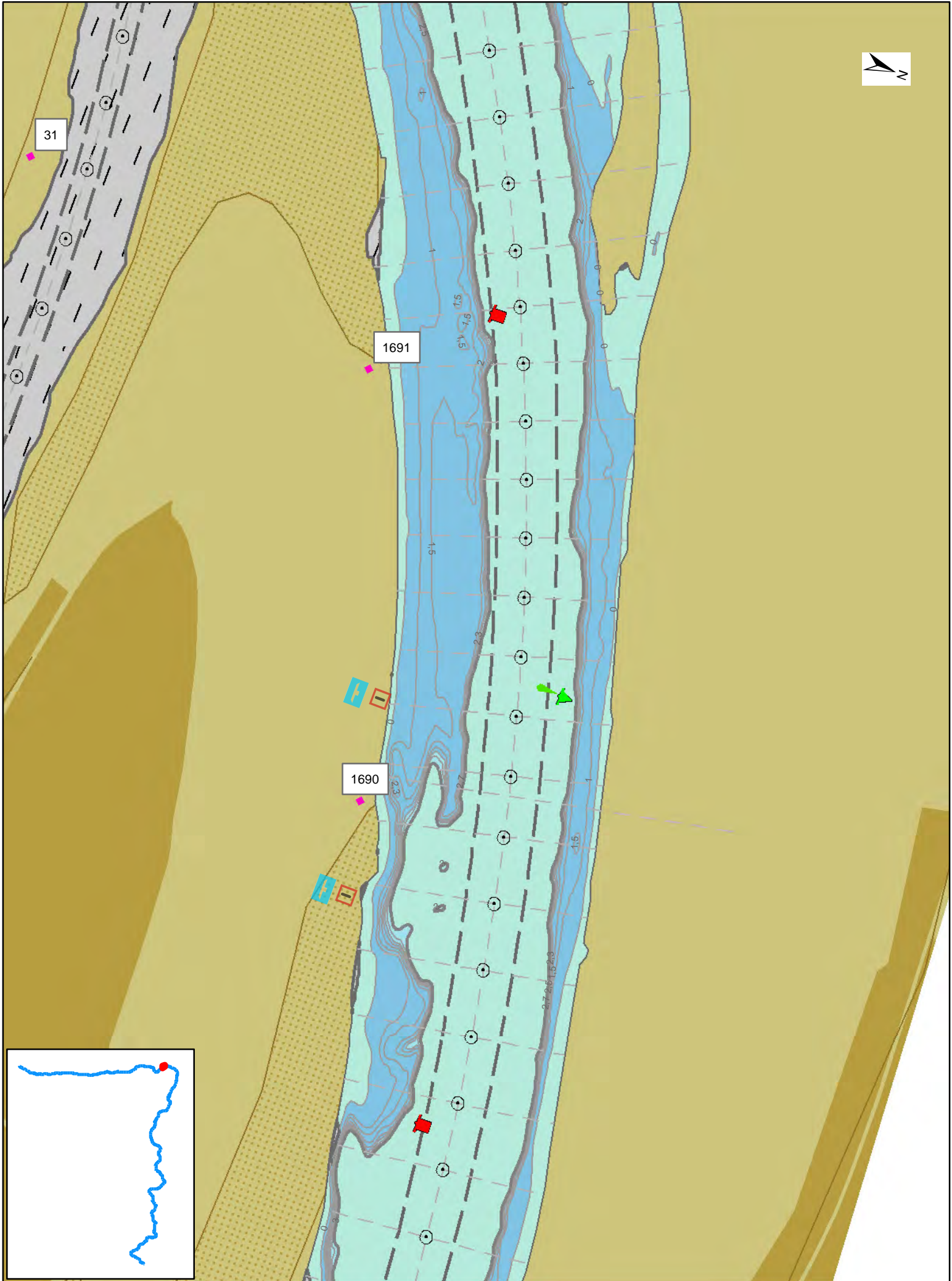
# Danube 16935 - 16913



1:10 000

0 0.1 0.2 0.3 0.4 0.5 0.6 0.7 0.8 0.9 1 Km

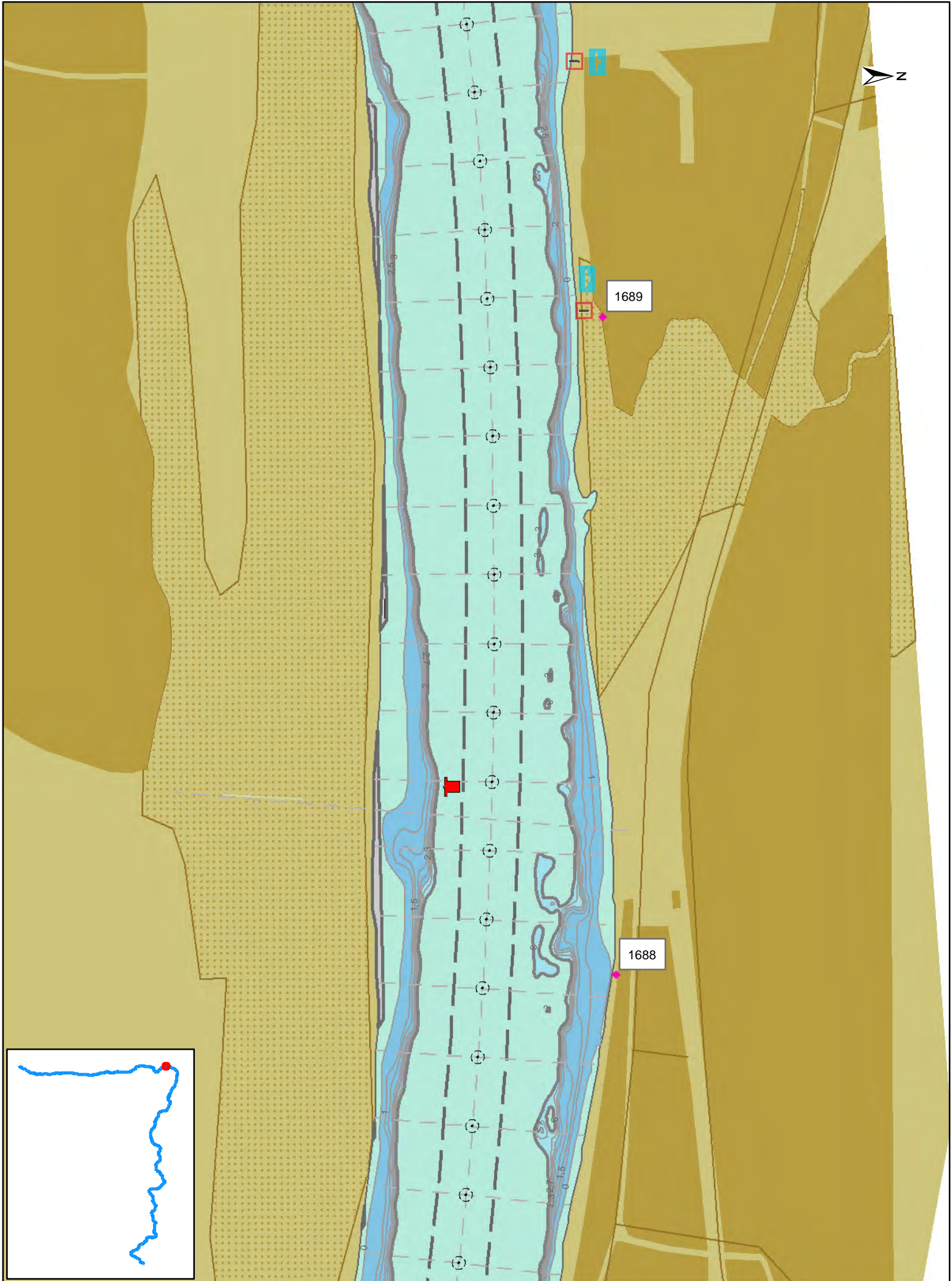
# Danube 16913 - 16894




1:10 000

0 0,1 0,2 0,3 0,4 0,5 0,6 0,7 0,8 0,9 1 Km

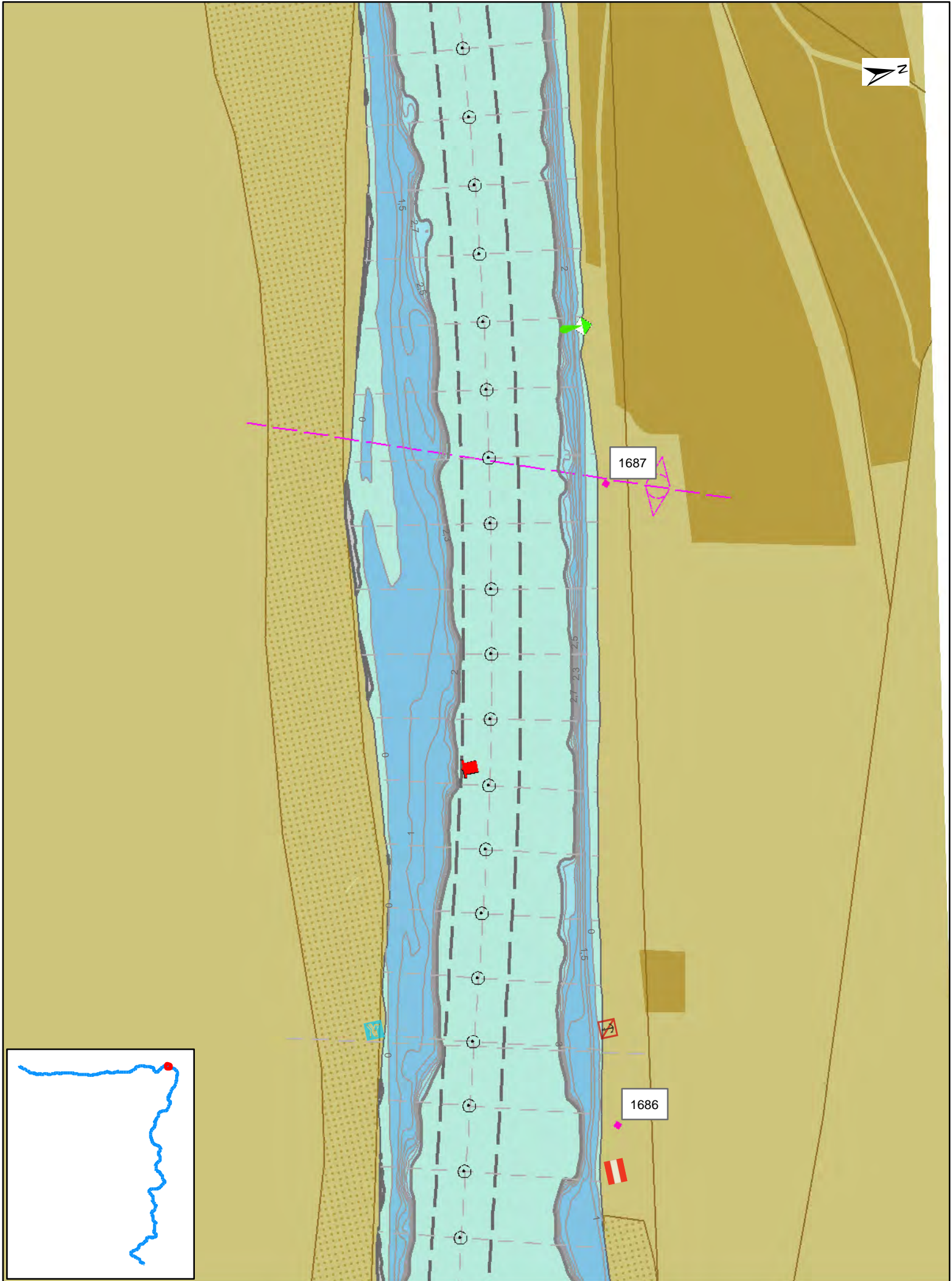
# Danube 16894 - 16876



1:10 000



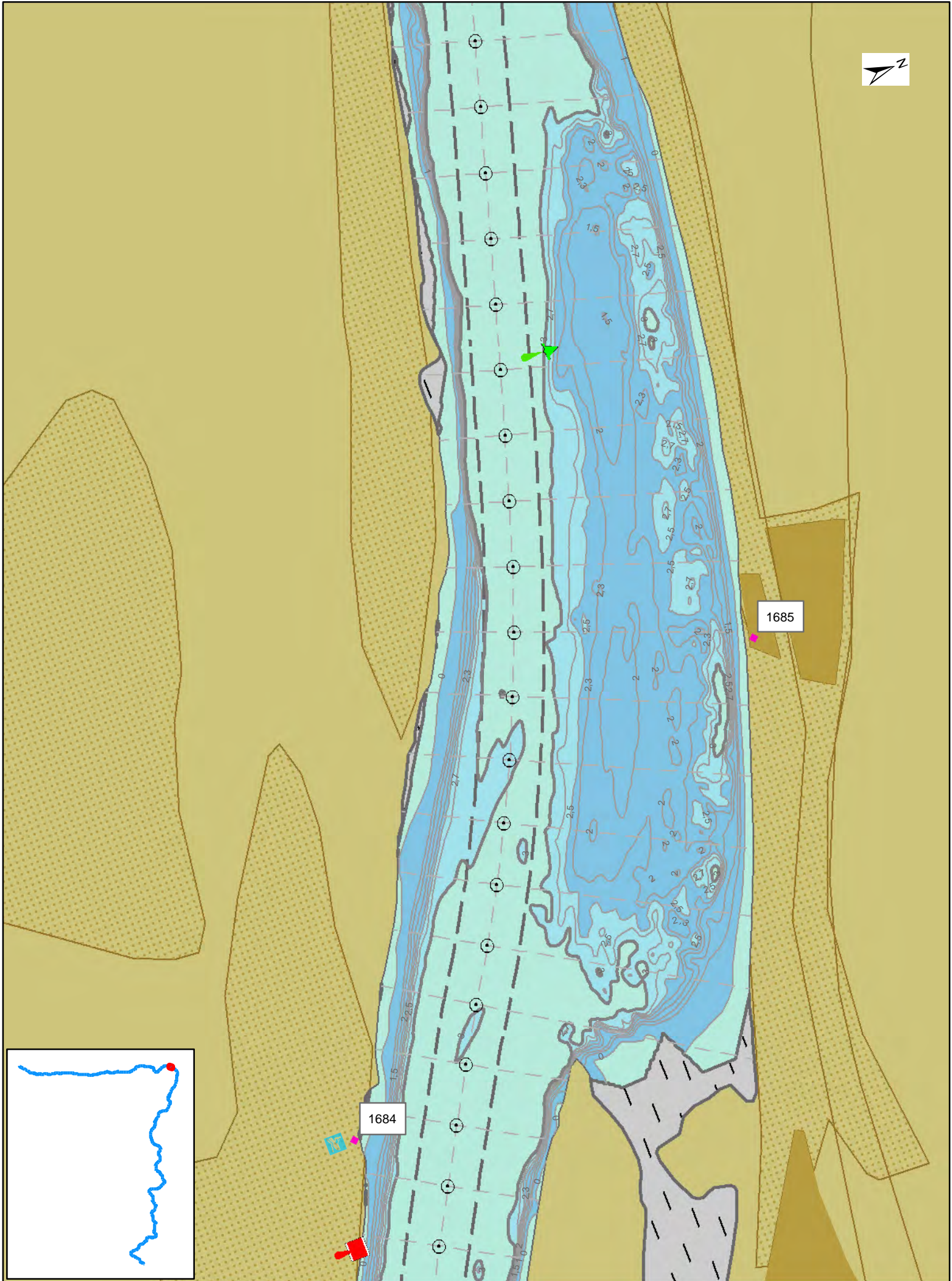
# Danube 16876 - 16858



1:10 000

0 0,1 0,2 0,3 0,4 0,5 0,6 0,7 0,8 0,9 1 Km

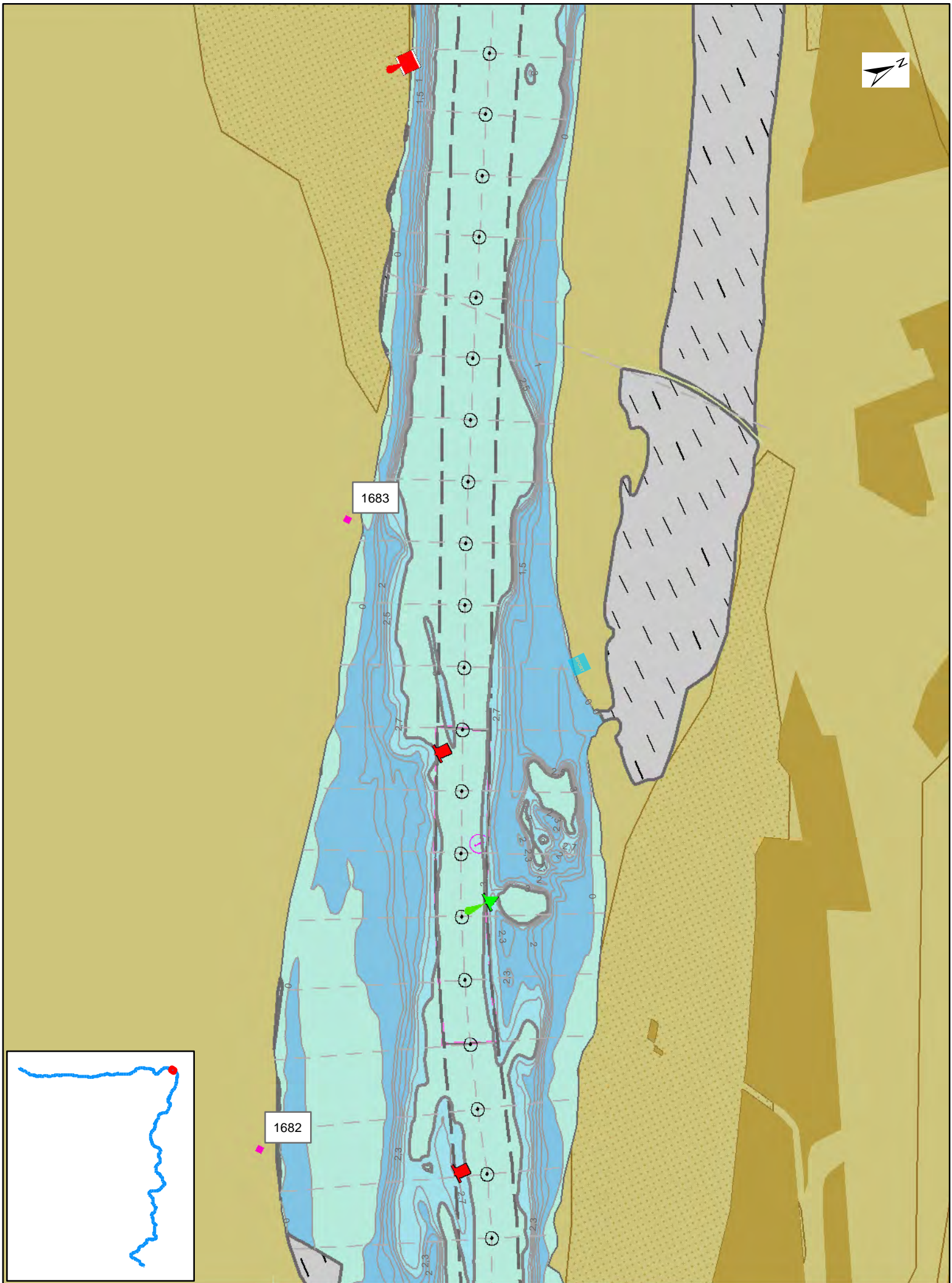
# Danube 16858 - 16839



1:10 000

0 0,1 0,2 0,3 0,4 0,5 0,6 0,7 0,8 0,9 1 Km

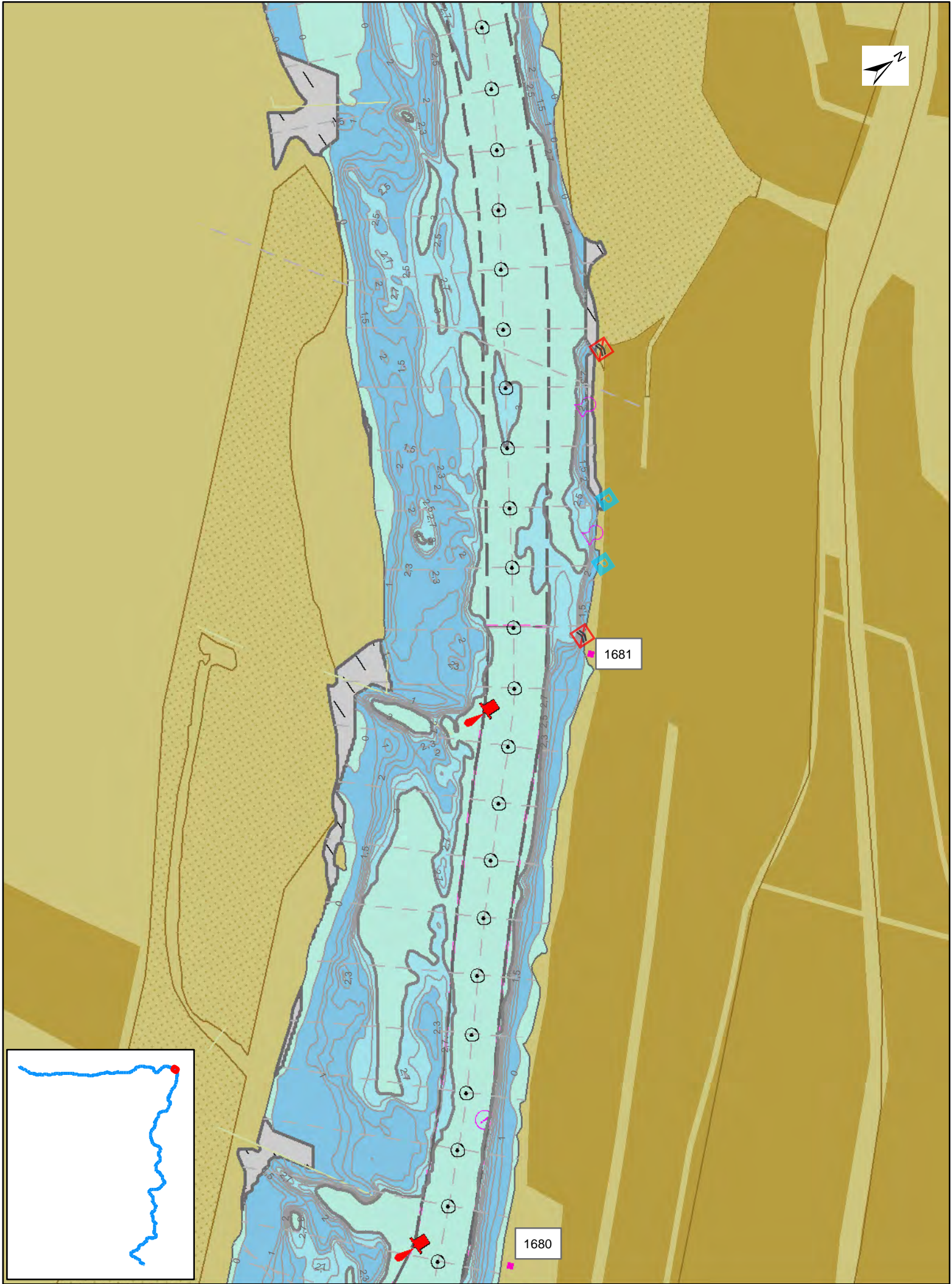
# Danube 16839 - 16820



1:10 000

0 0,1 0,2 0,3 0,4 0,5 0,6 0,7 0,8 0,9 1 Km

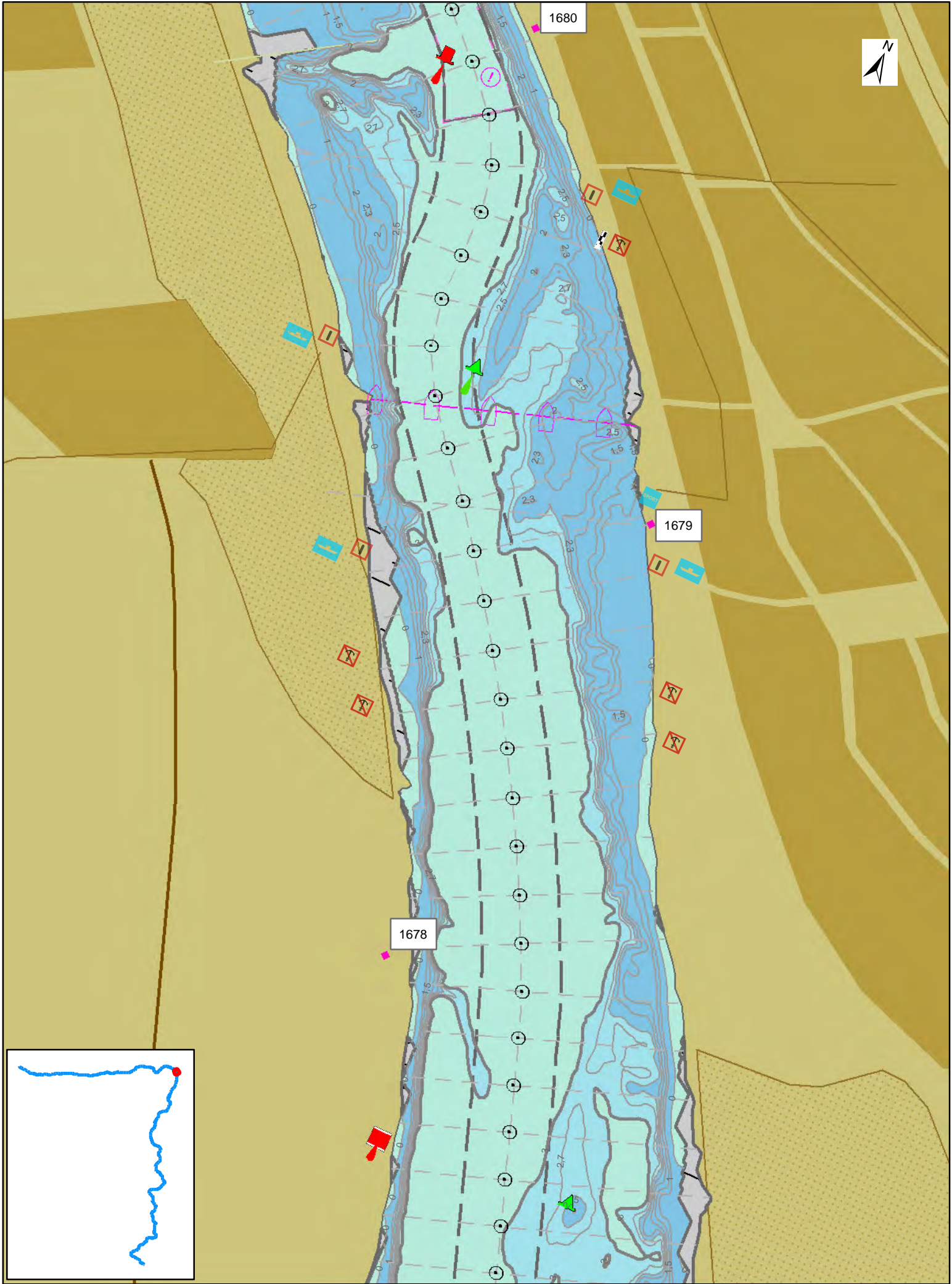
# Danube 16820 - 16799



1:10 000

0 0,1 0,2 0,3 0,4 0,5 0,6 0,7 0,8 0,9 1 Km

# Danube 16799 - 16775

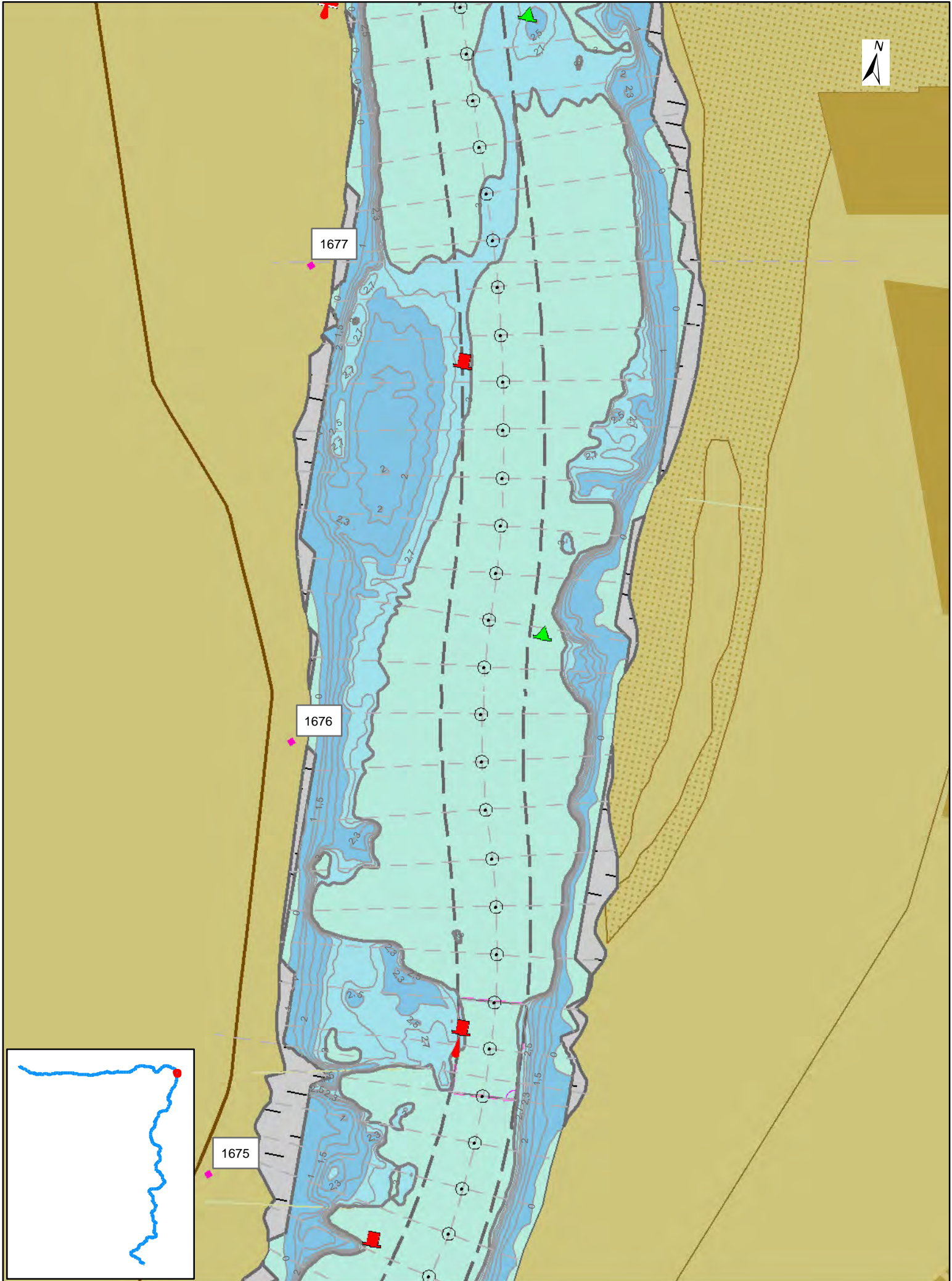


1:10 000

0 0.1 0.2 0.3 0.4 0.5 0.6 0.7 0.8 0.9 1 Km



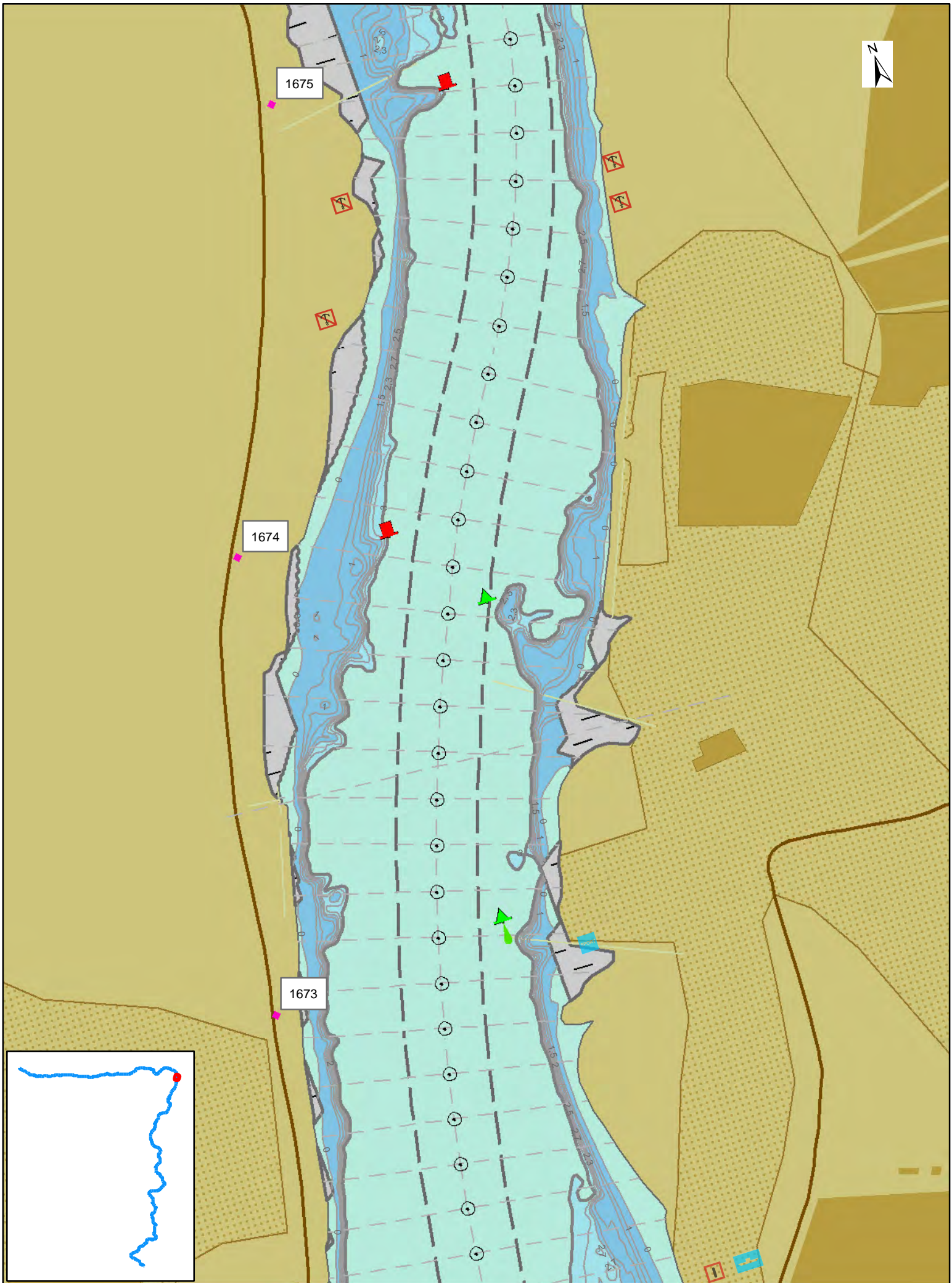
# Danube 16775 - 16750



1:10 000

0 0.1 0.2 0.3 0.4 0.5 0.6 0.7 0.8 0.9 1 Km

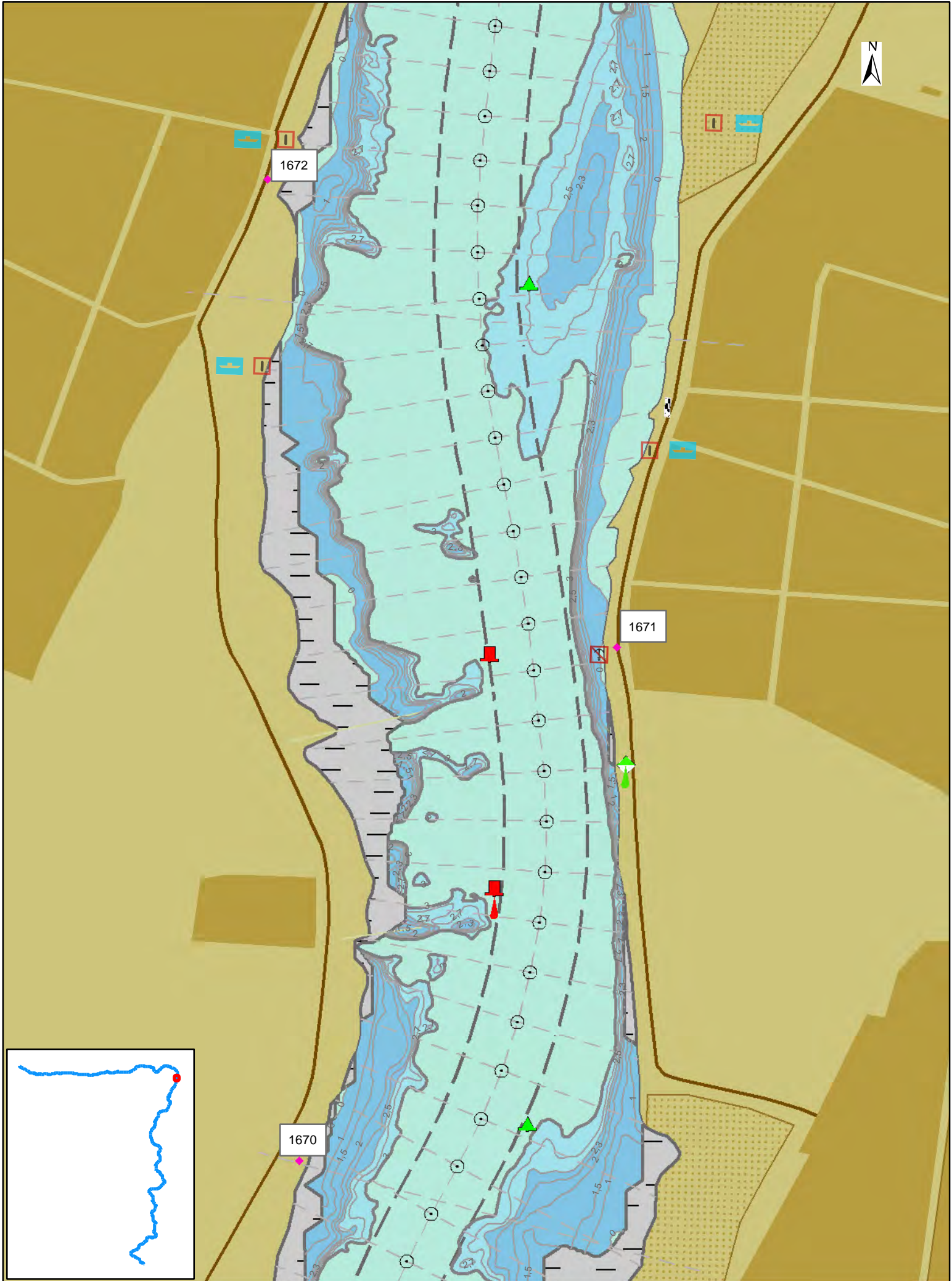
# Danube 16750 - 16724



1:10 000

0 0,1 0,2 0,3 0,4 0,5 0,6 0,7 0,8 0,9 1 Km

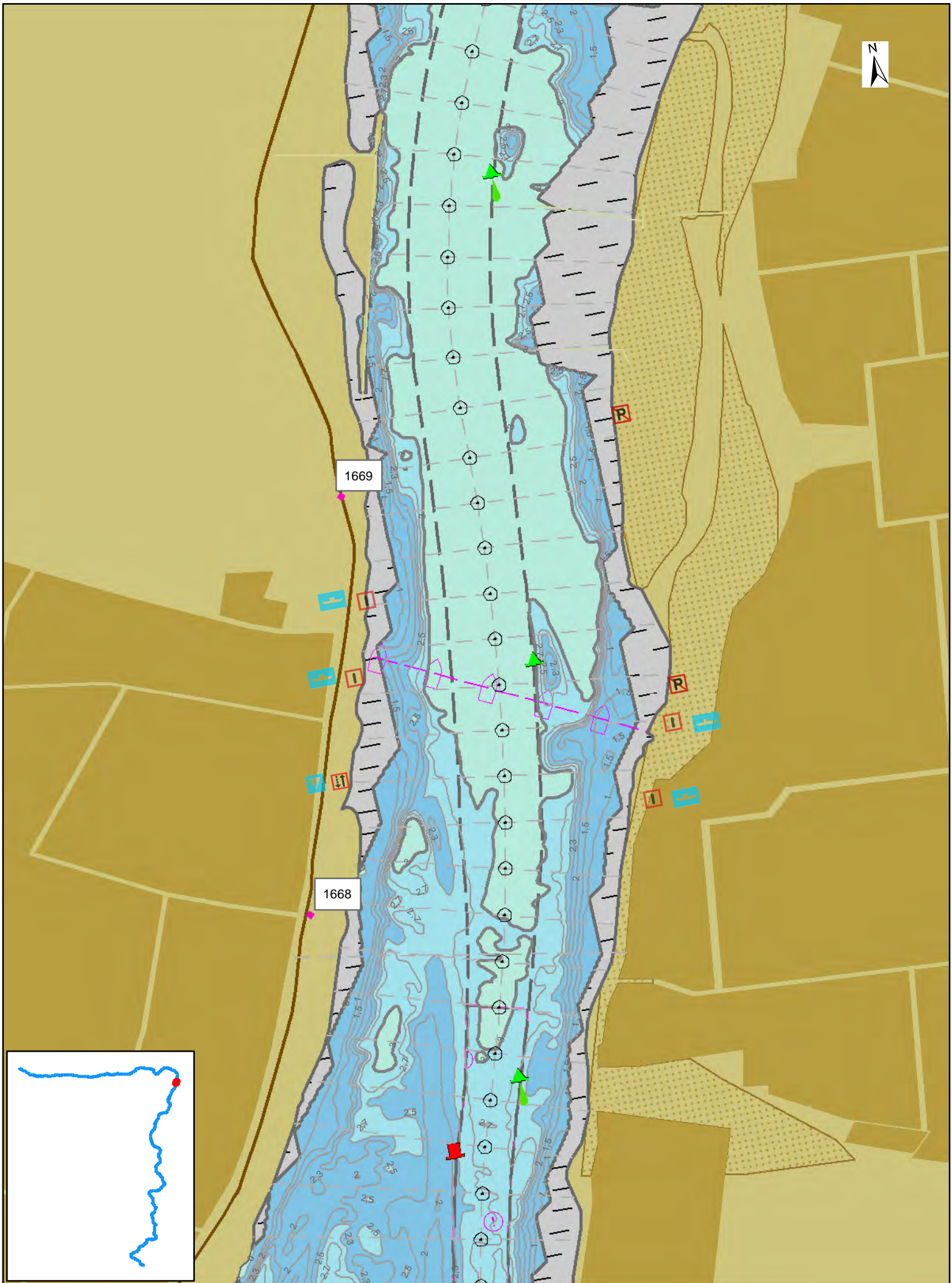
# Danube 16724 - 16698



1:10 000

0 0,1 0,2 0,3 0,4 0,5 0,6 0,7 0,8 0,9 1 Km

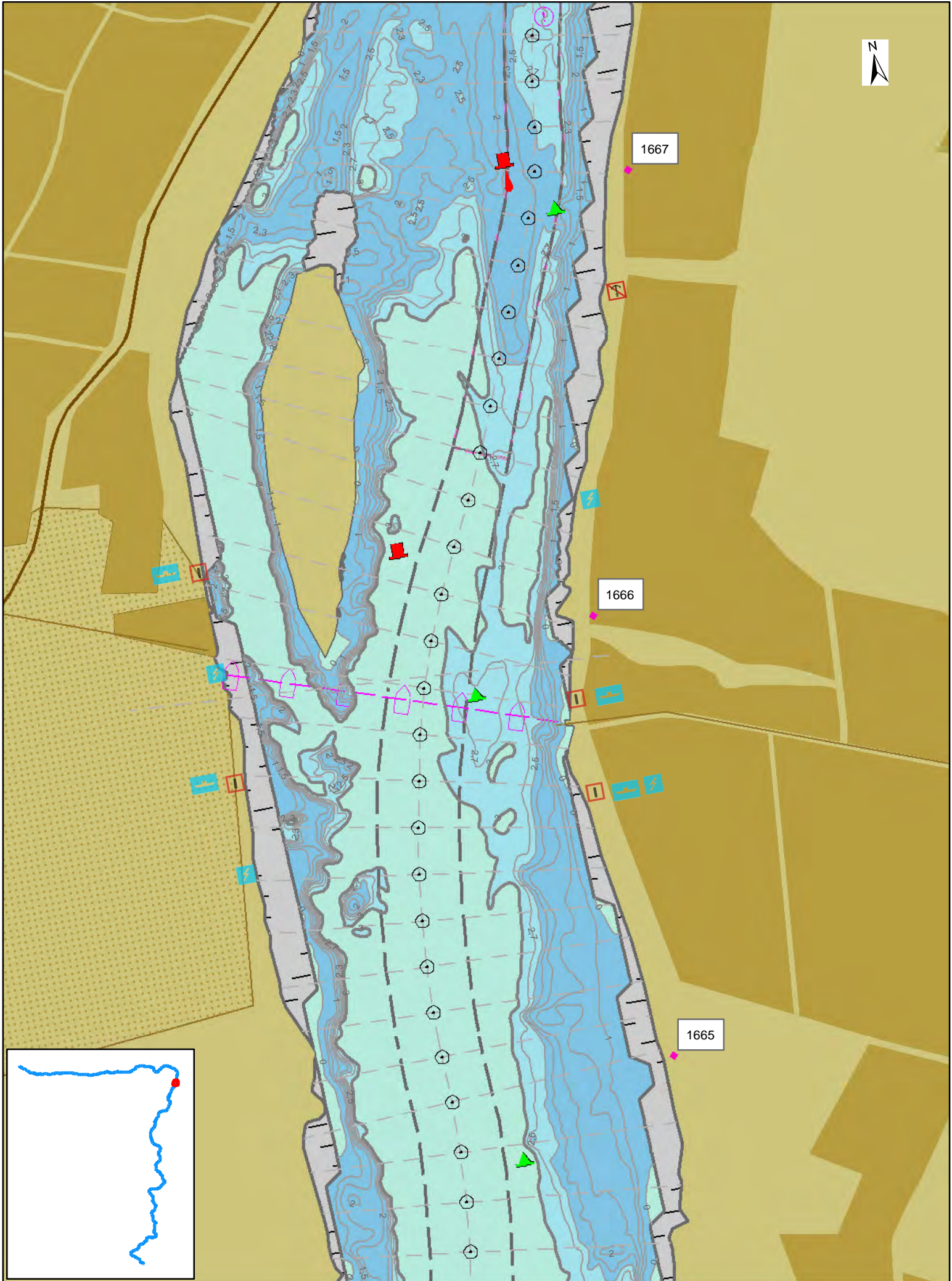
# Danube 16698 - 16673



1:10 000

0 0,1 0,2 0,3 0,4 0,5 0,6 0,7 0,8 0,9 1 Km

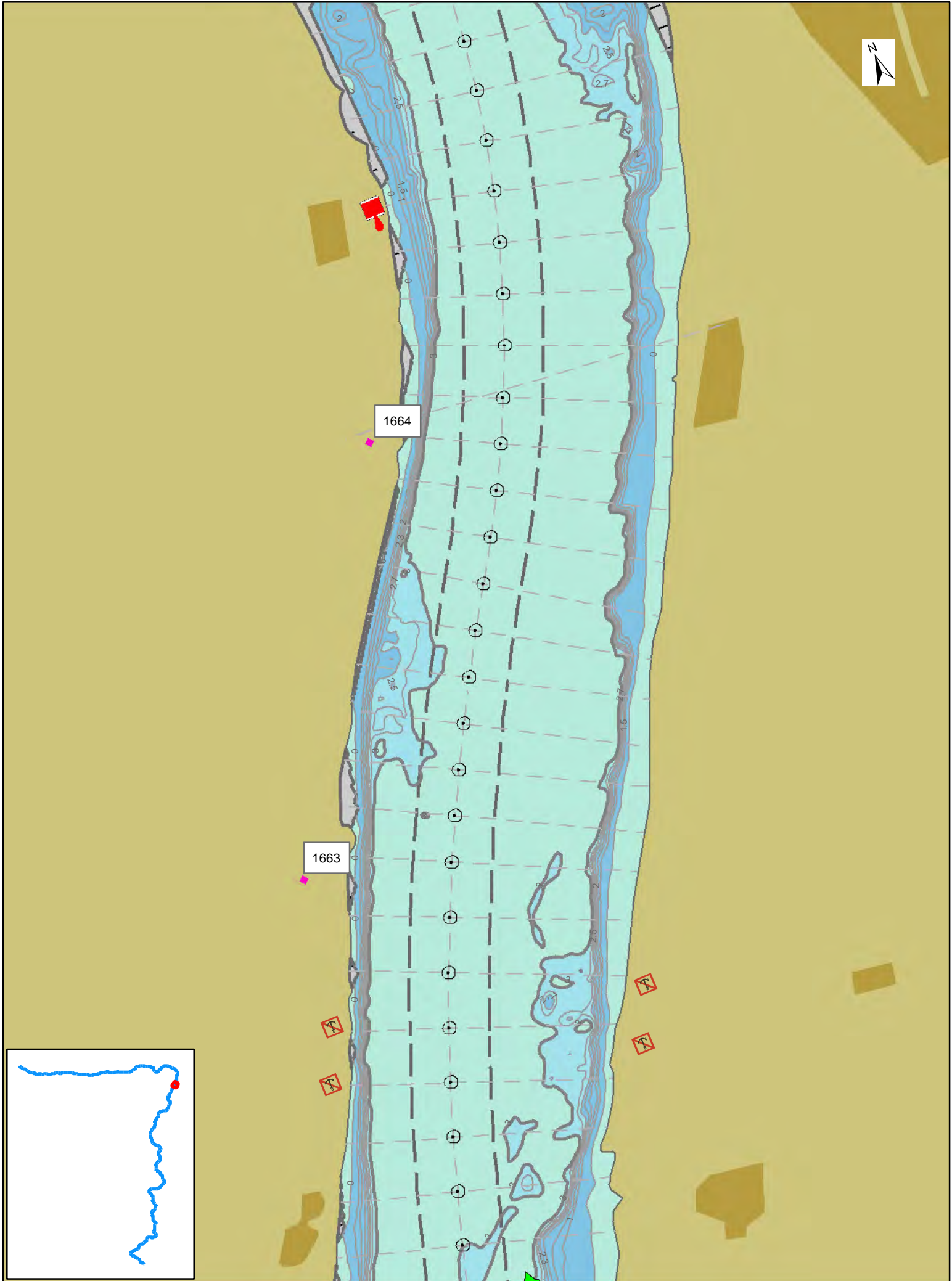
# Danube 16673 - 16647



1:10 000

0 0,1 0,2 0,3 0,4 0,5 0,6 0,7 0,8 0,9 1 Km

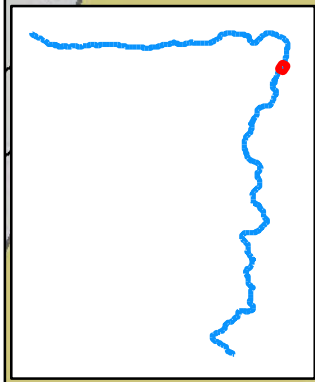
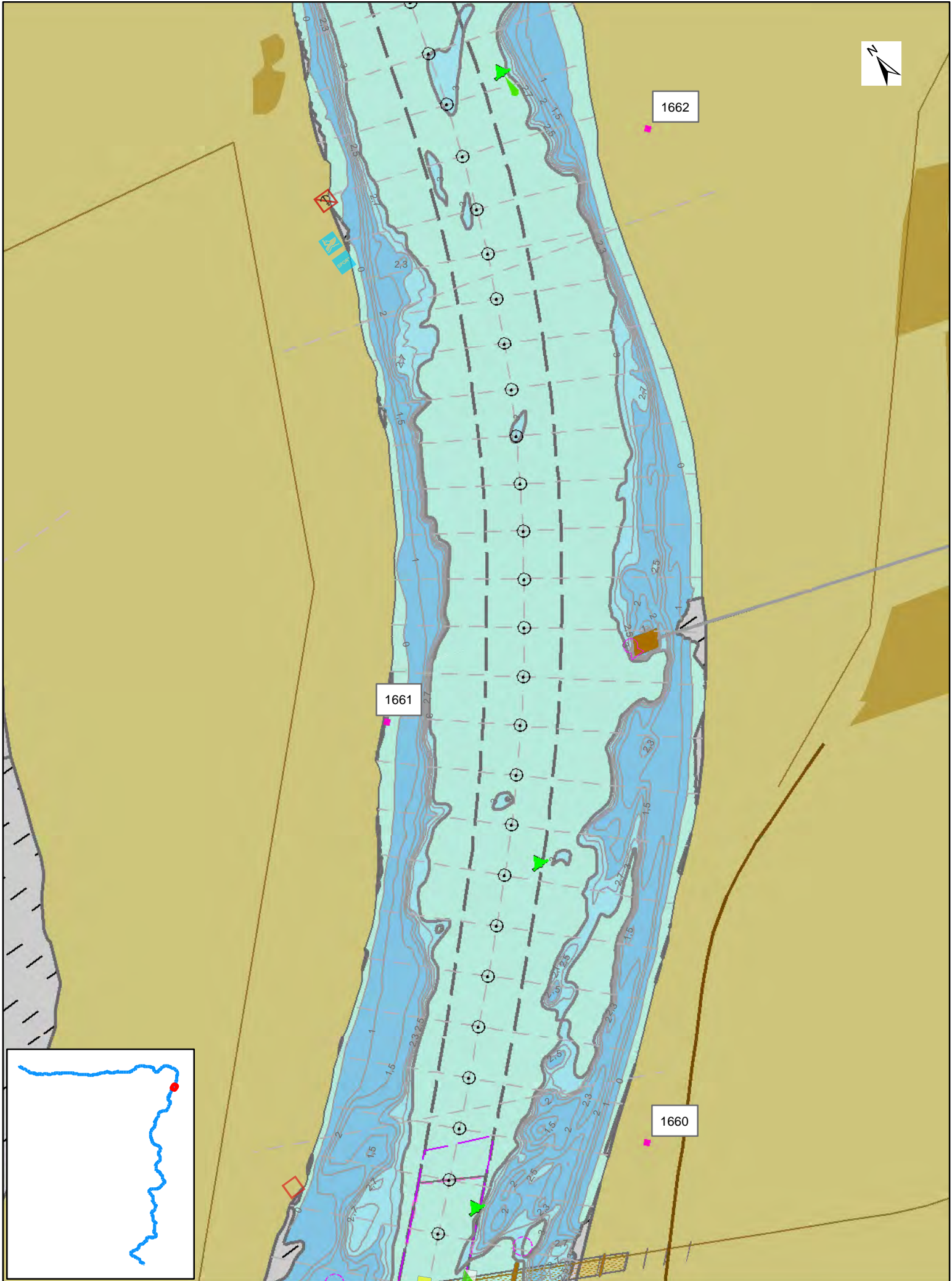
# Danube 16647 - 16623




1:10 000

0 0.1 0.2 0.3 0.4 0.5 0.6 0.7 0.8 0.9 1 Km

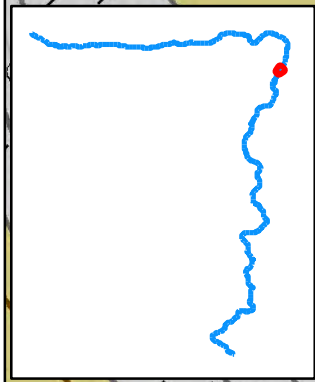
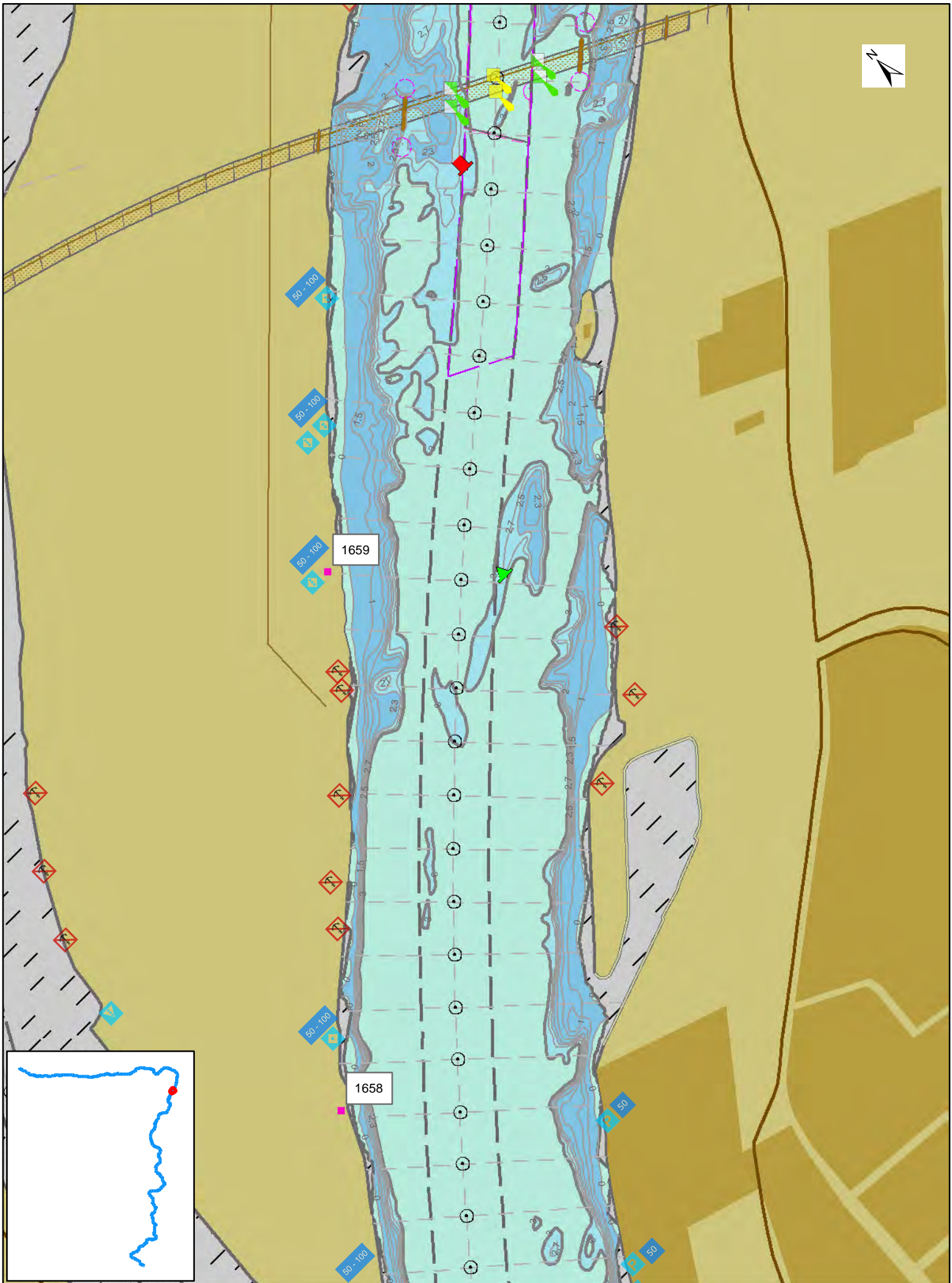
# Danube 16623 - 16599



1:10 000



# Danube 16599 - 16576

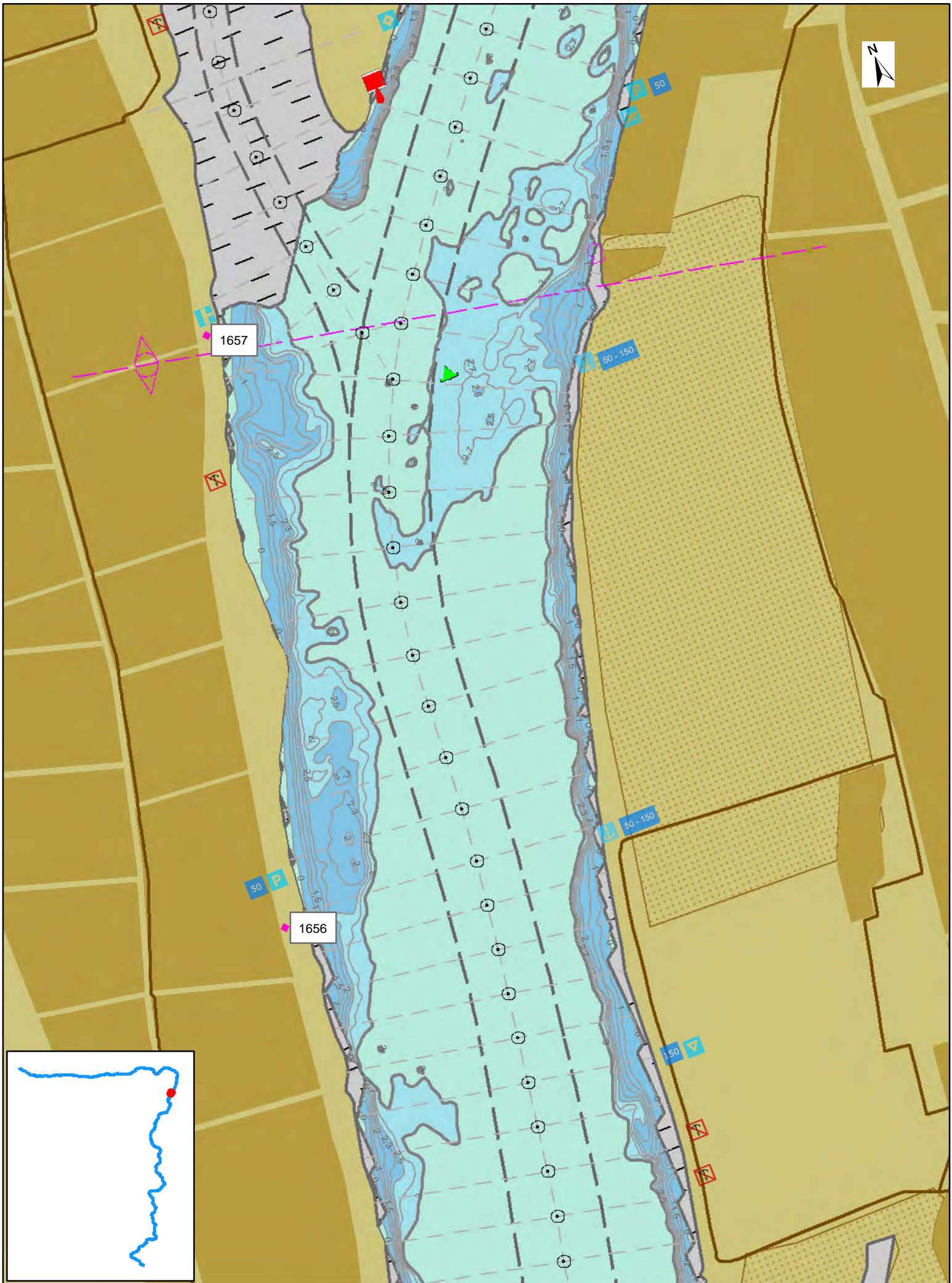


1:10 000

0 0.1 0.2 0.3 0.4 0.5 0.6 0.7 0.8 0.9 1 Km



# Danube 16576 - 16551

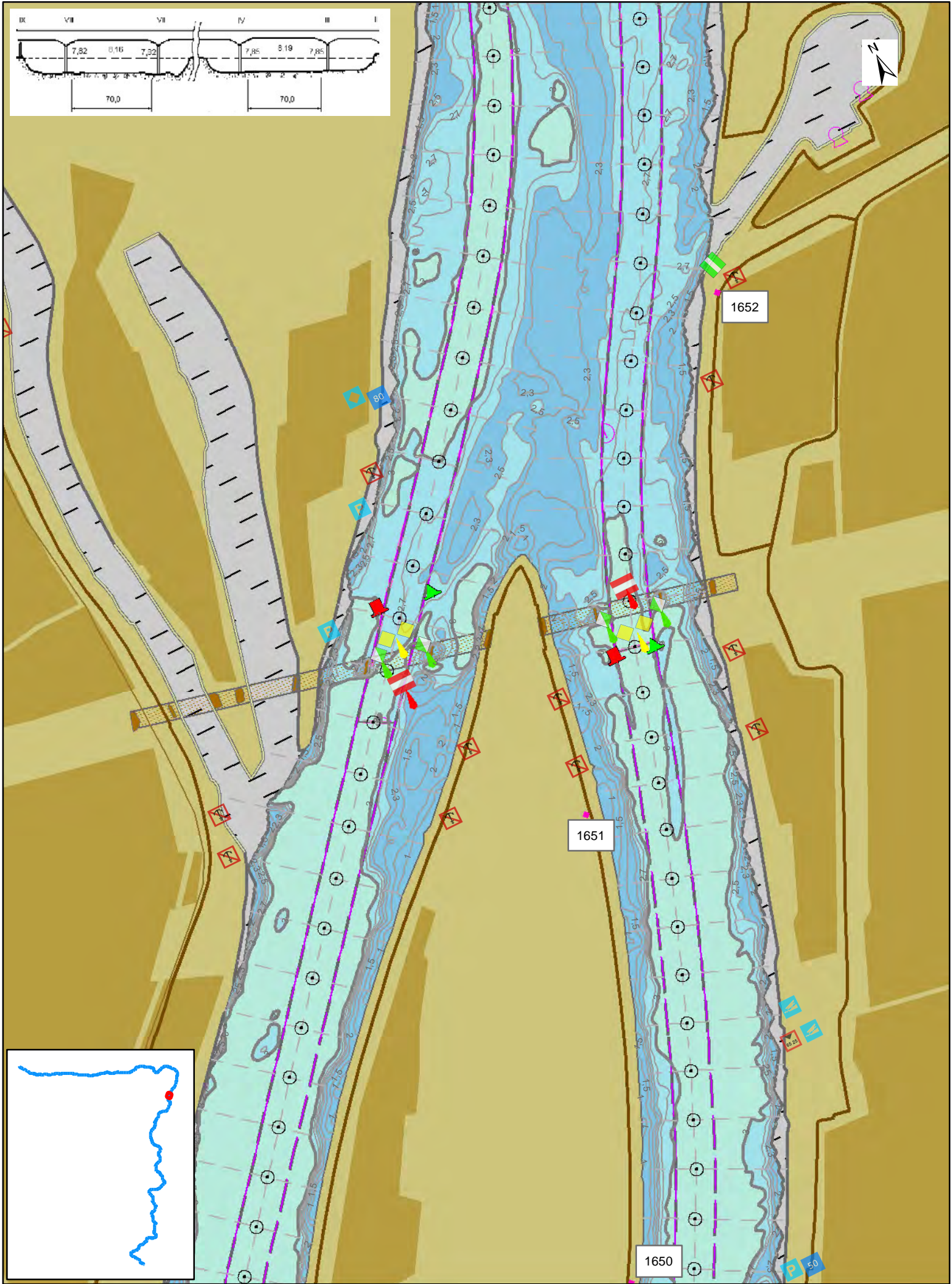


1:10 000

0 0.1 0.2 0.3 0.4 0.5 0.6 0.7 0.8 0.9 1 Km



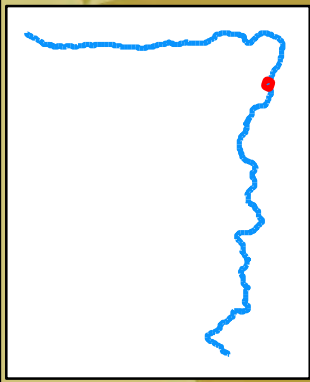
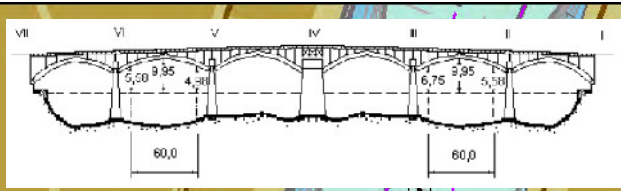
# Danube 16526 - 16500




1:10 000

0 0,1 0,2 0,3 0,4 0,5 0,6 0,7 0,8 0,9 1 Km

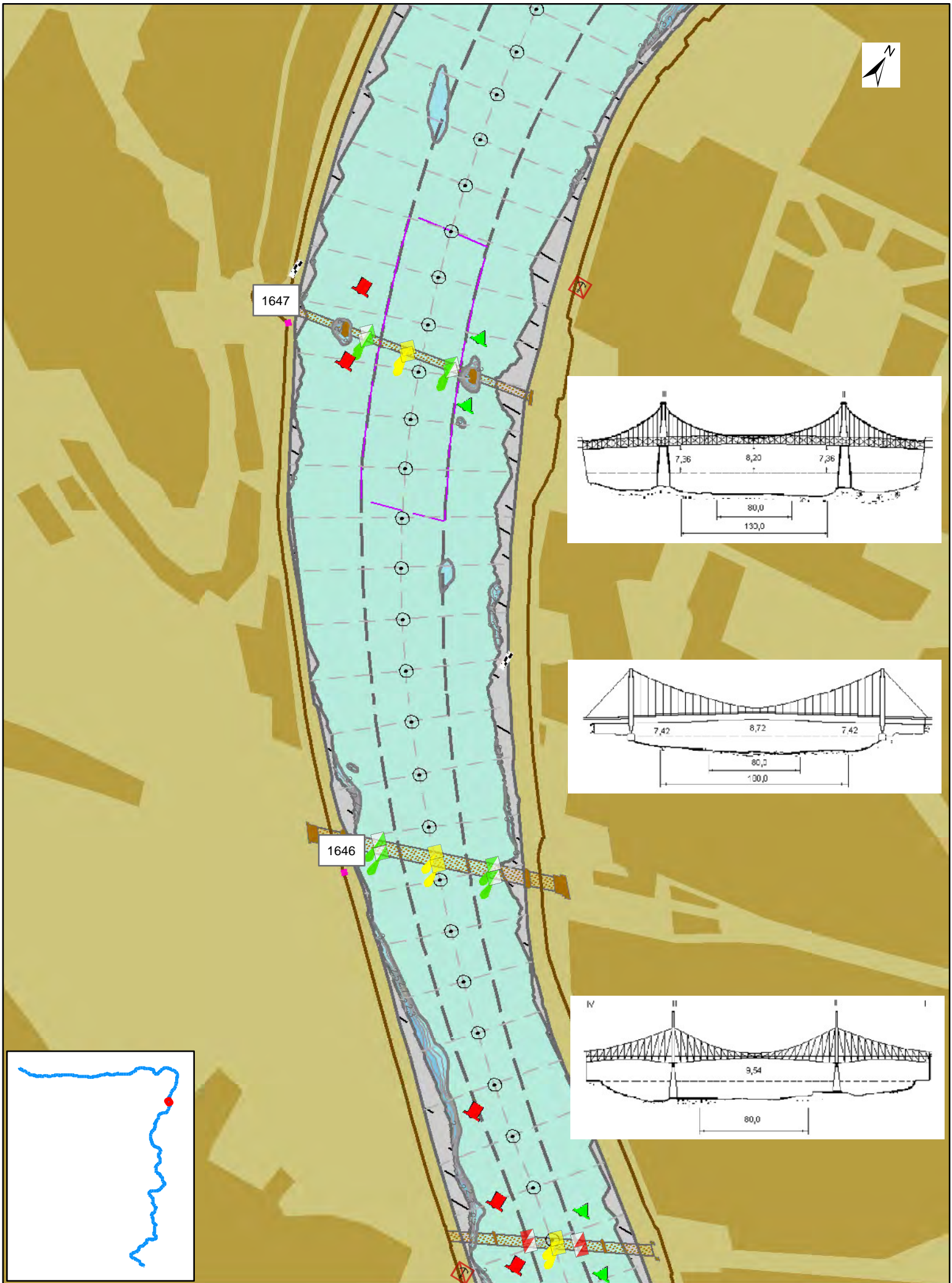
# Danube 16500 - 16477



1:10 000



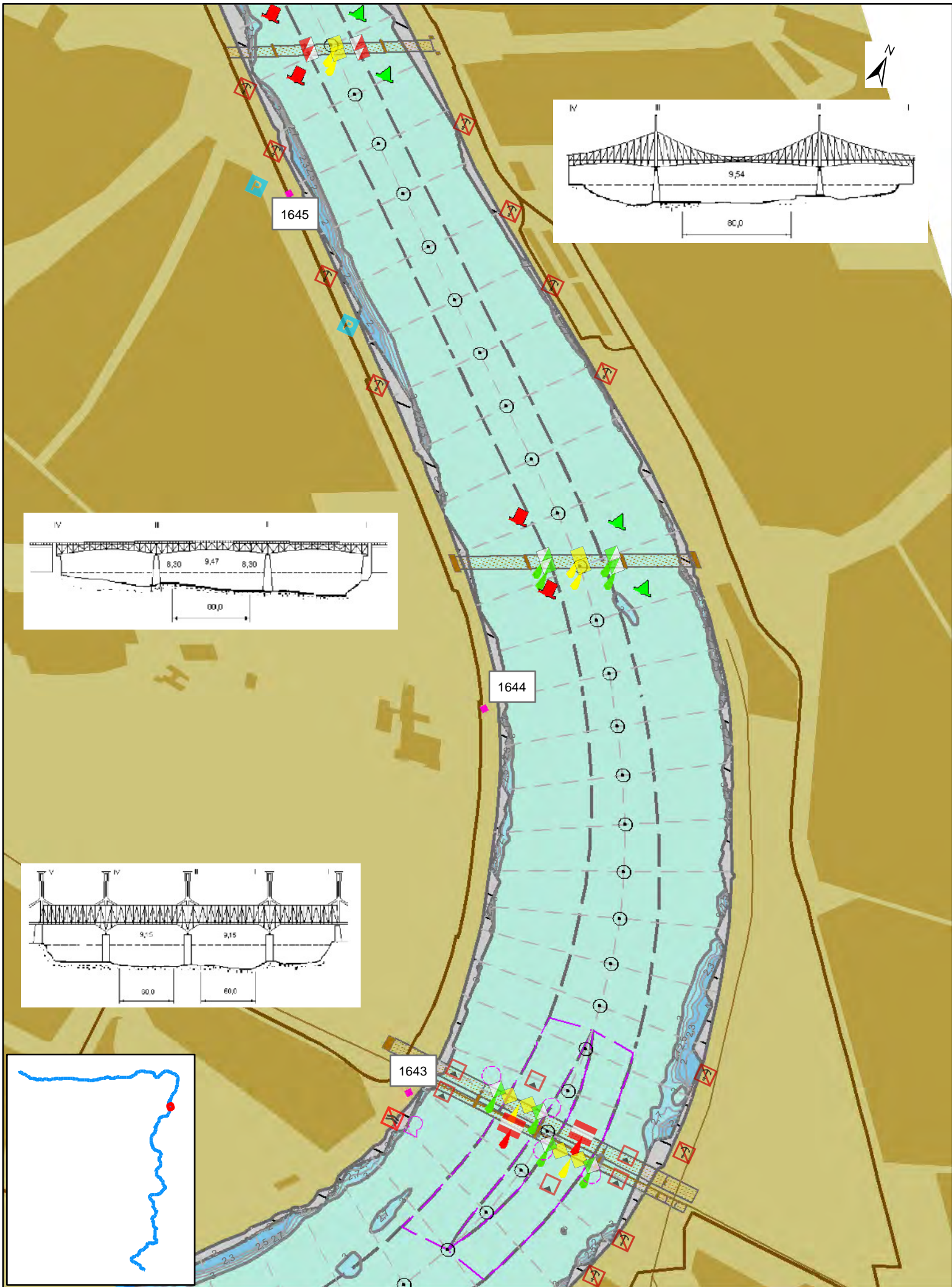
# Danube 16477 - 16453



1:10 000

0 0,1 0,2 0,3 0,4 0,5 0,6 0,7 0,8 0,9 1 Km

# Danube 16453 - 16428

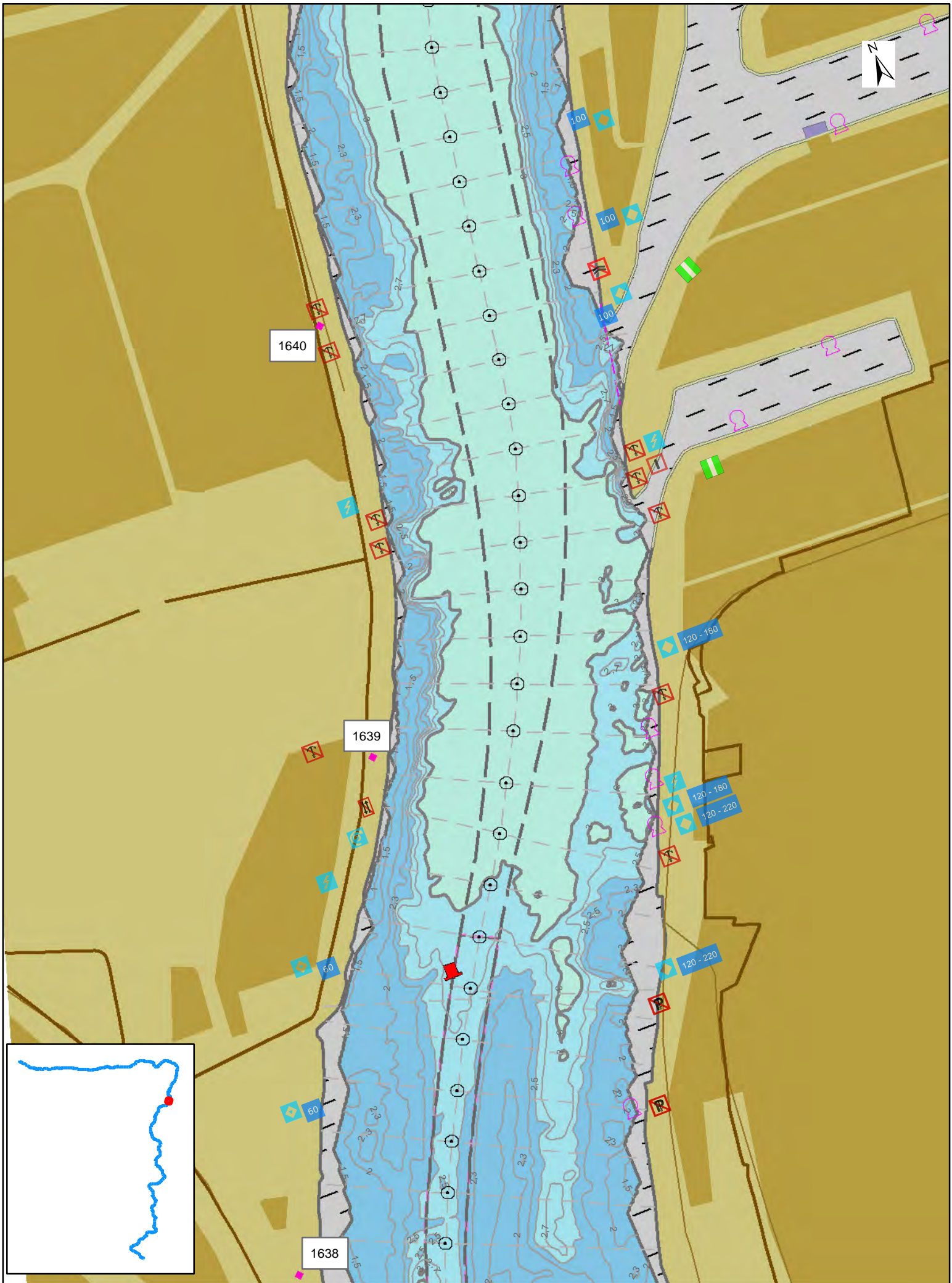


1:10 000

0 0.1 0.2 0.3 0.4 0.5 0.6 0.7 0.8 0.9 1 Km



# Danube 16405 - 16380



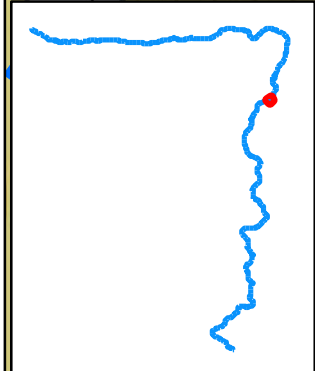
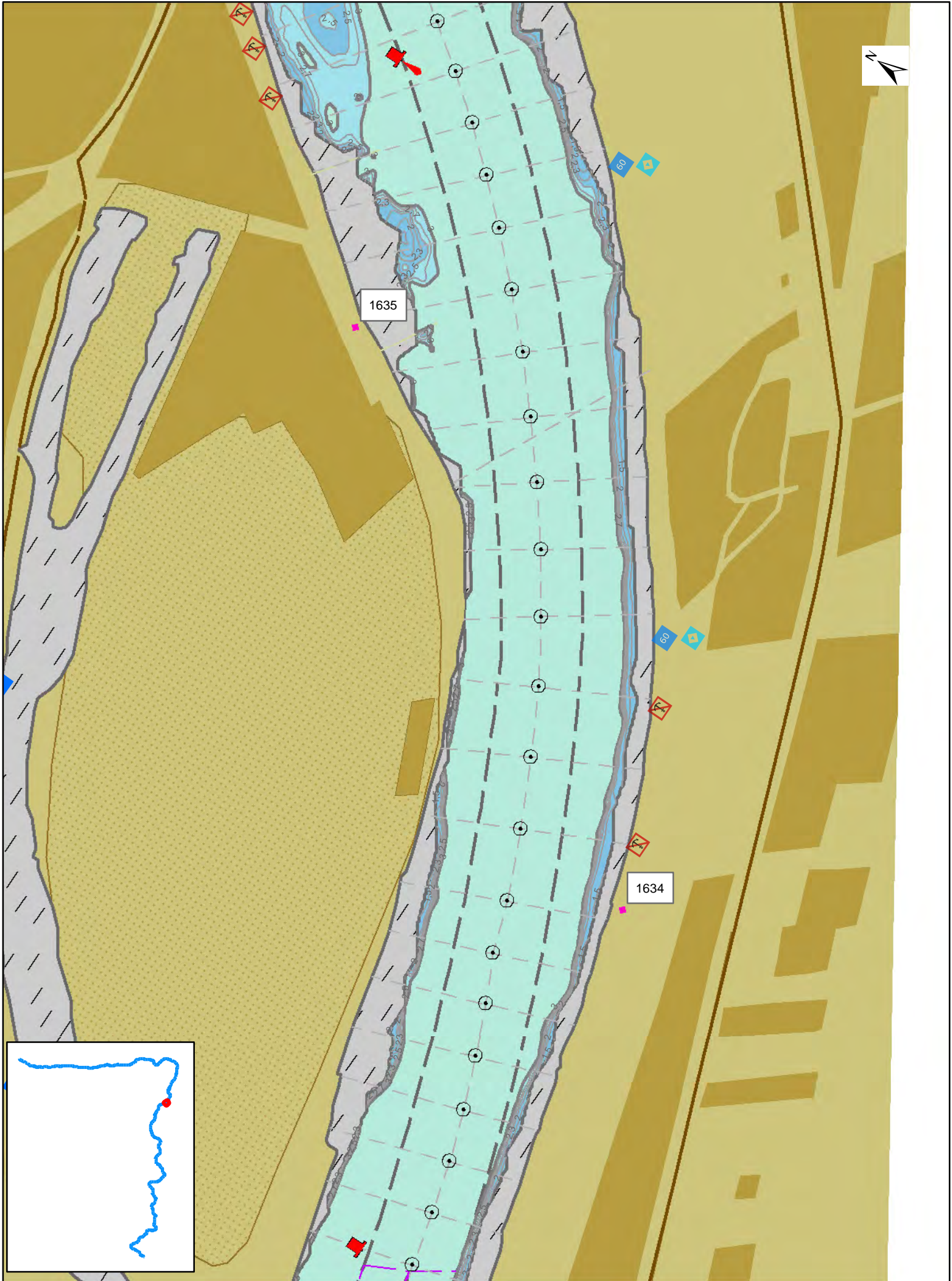
1:10 000

0 0,1 0,2 0,3 0,4 0,5 0,6 0,7 0,8 0,9 1 Km






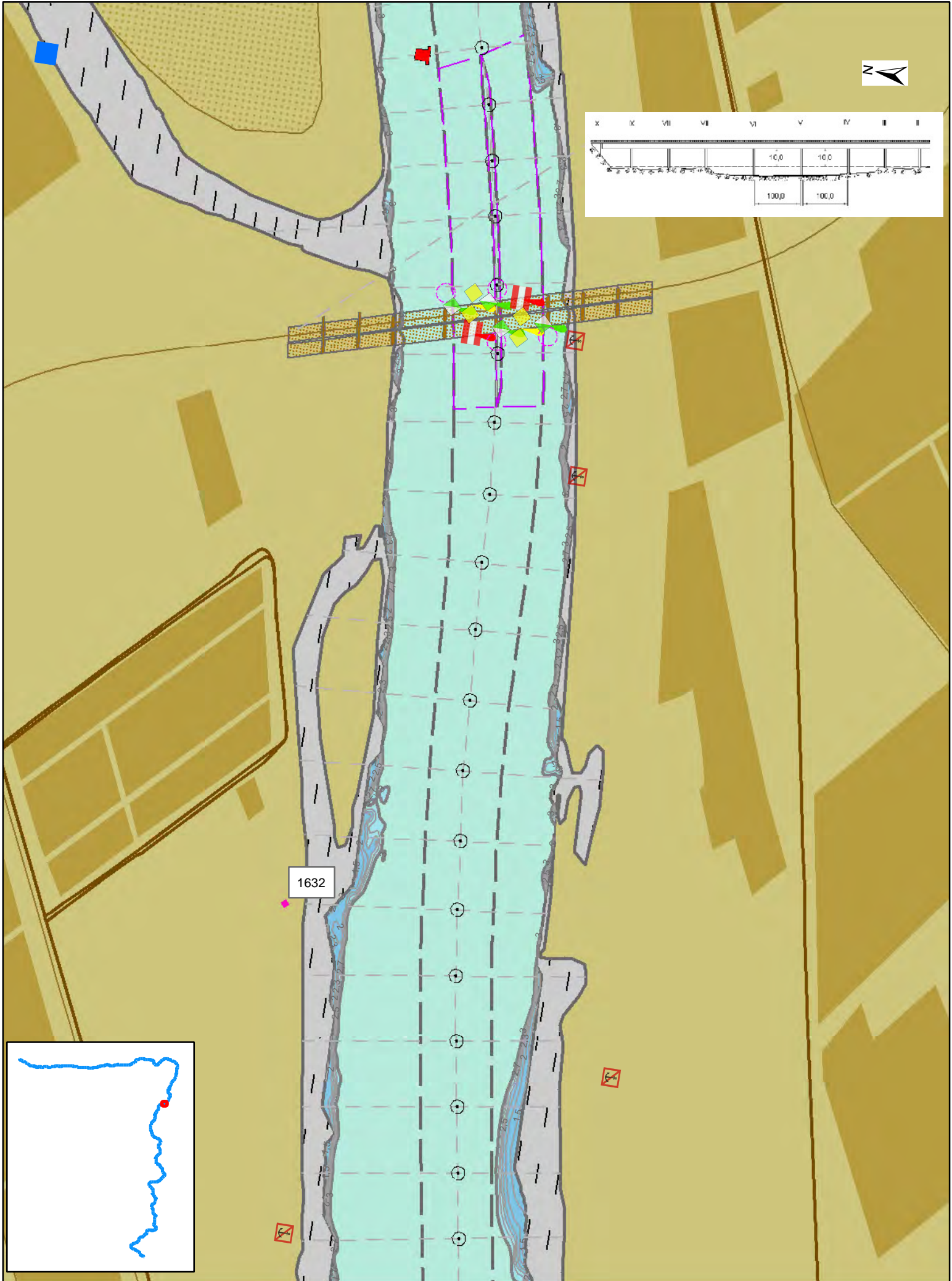
# Danube 16354 - 16333



1:10 000



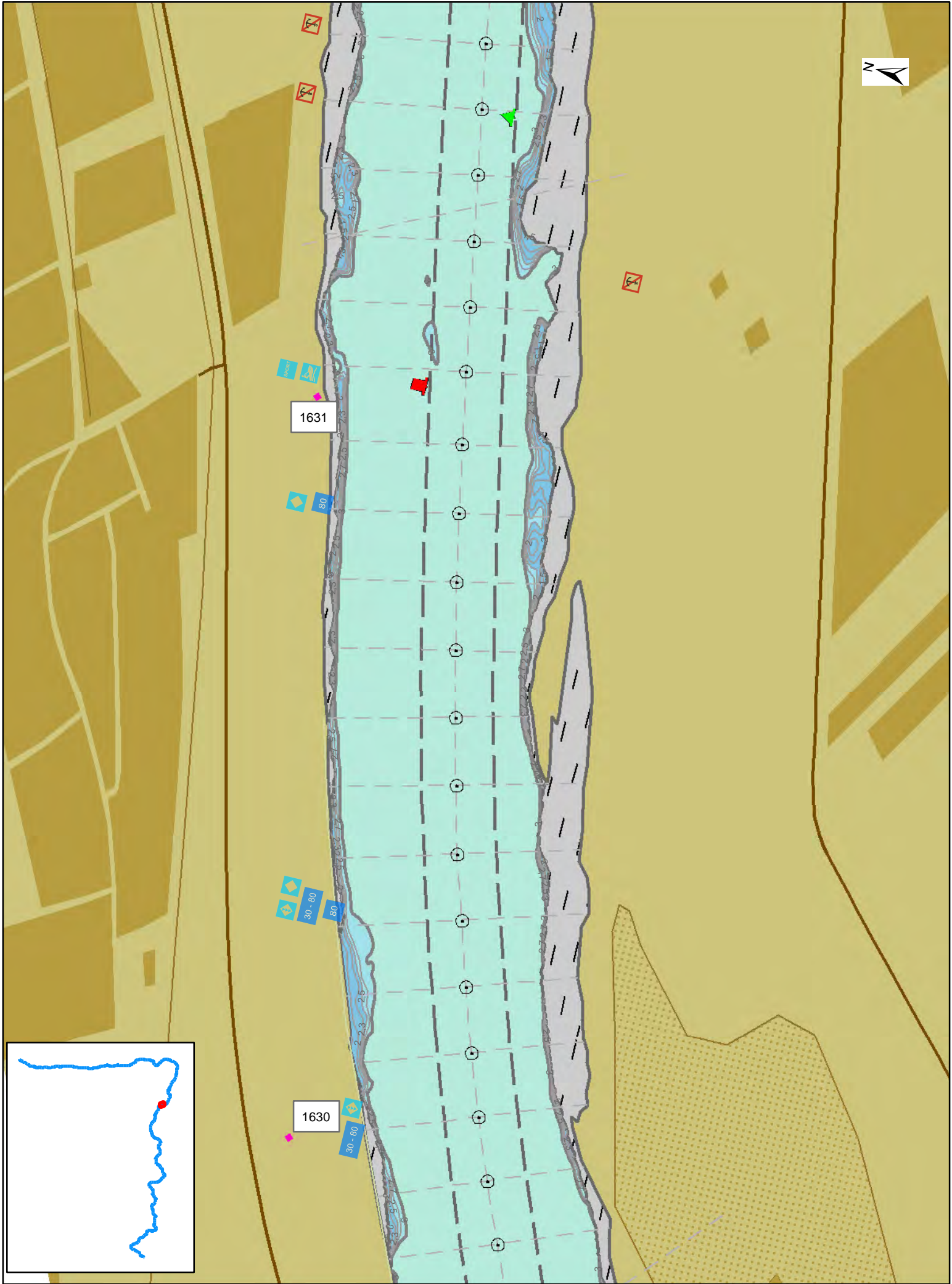
# Danube 16333 - 16315



1:10 000

0 0.1 0.2 0.3 0.4 0.5 0.6 0.7 0.8 0.9 1 Km

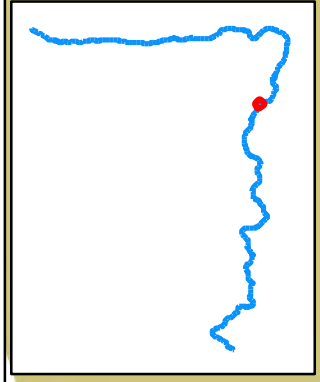
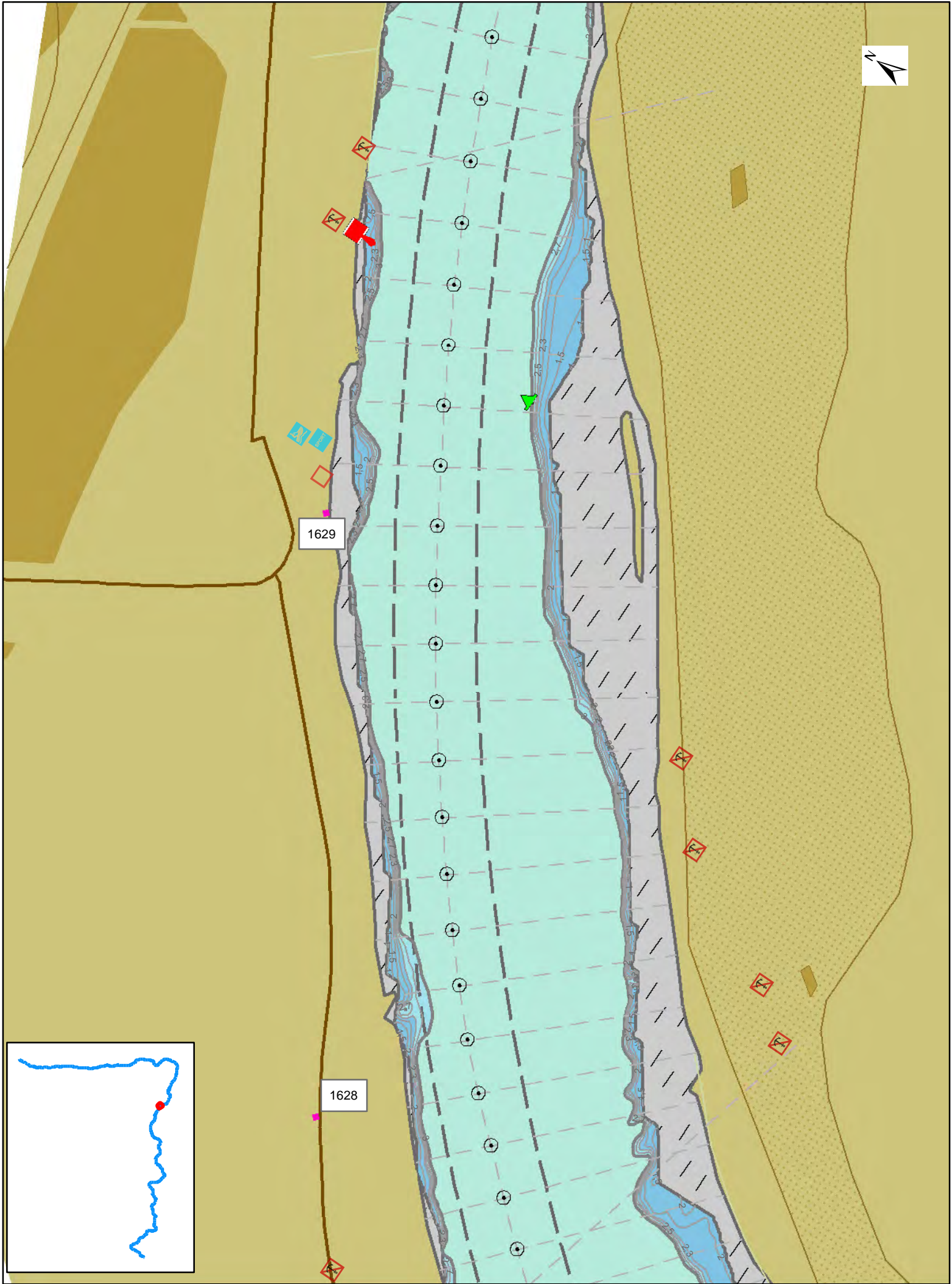
# Danube 16315 - 16297



1:10 000

0 0,1 0,2 0,3 0,4 0,5 0,6 0,7 0,8 0,9 1 Km

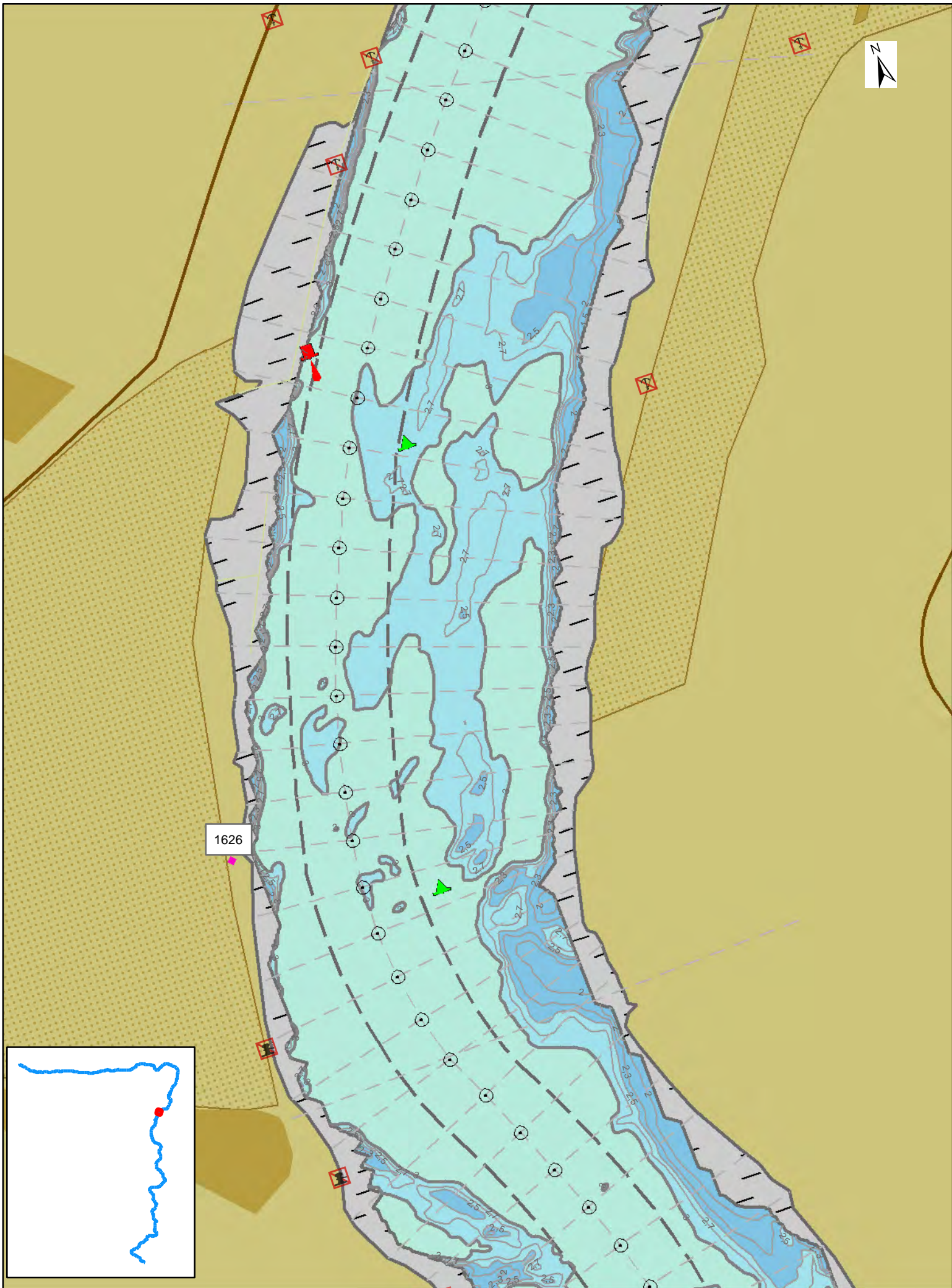
# Danube 16297 - 16276



1:10 000

0 0,1 0,2 0,3 0,4 0,5 0,6 0,7 0,8 0,9 1 Km

# Danube 16276 - 16250

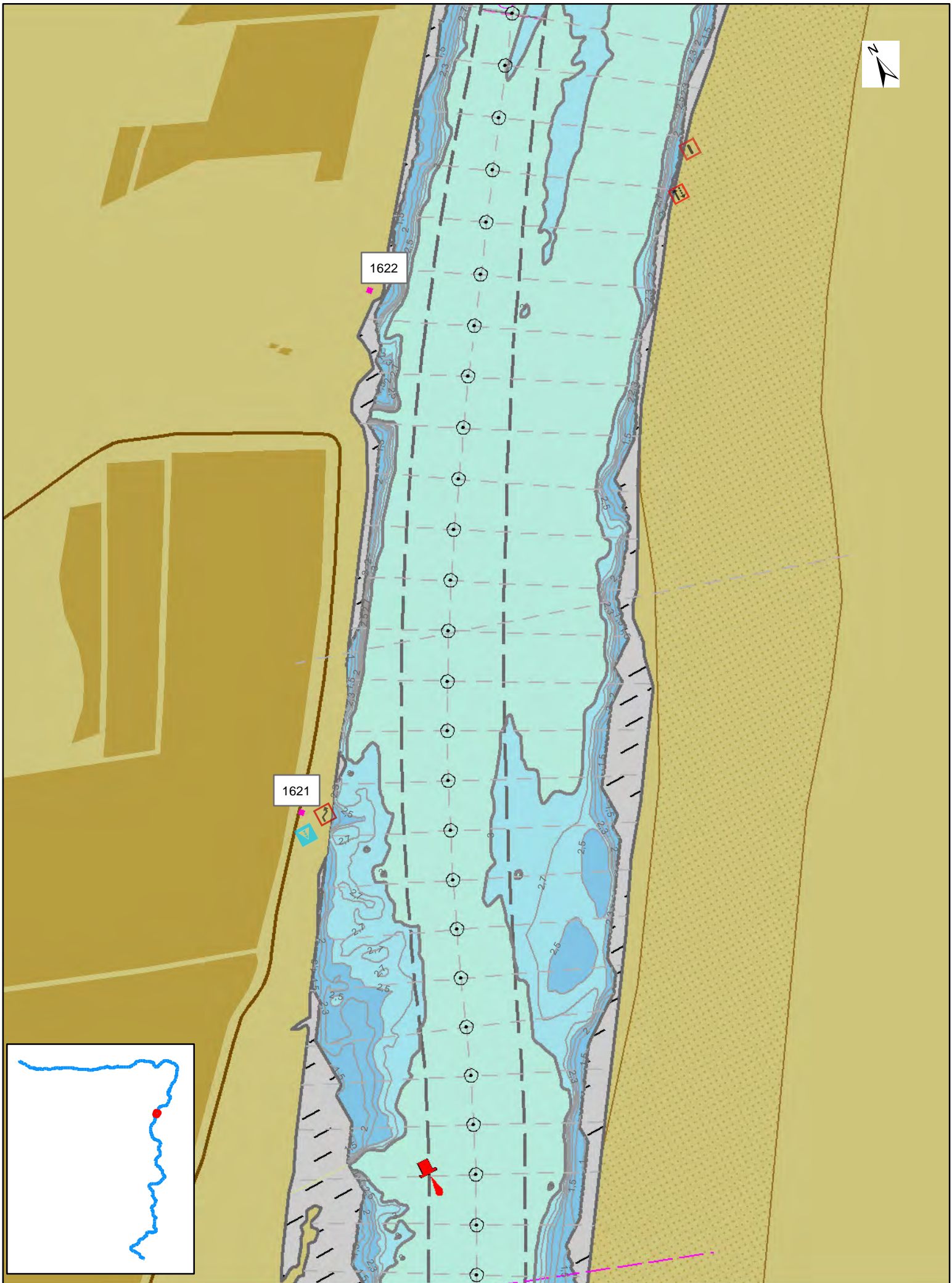


1:10 000

0 0.1 0.2 0.3 0.4 0.5 0.6 0.7 0.8 0.9 1 Km



# Danube 16224 - 16201

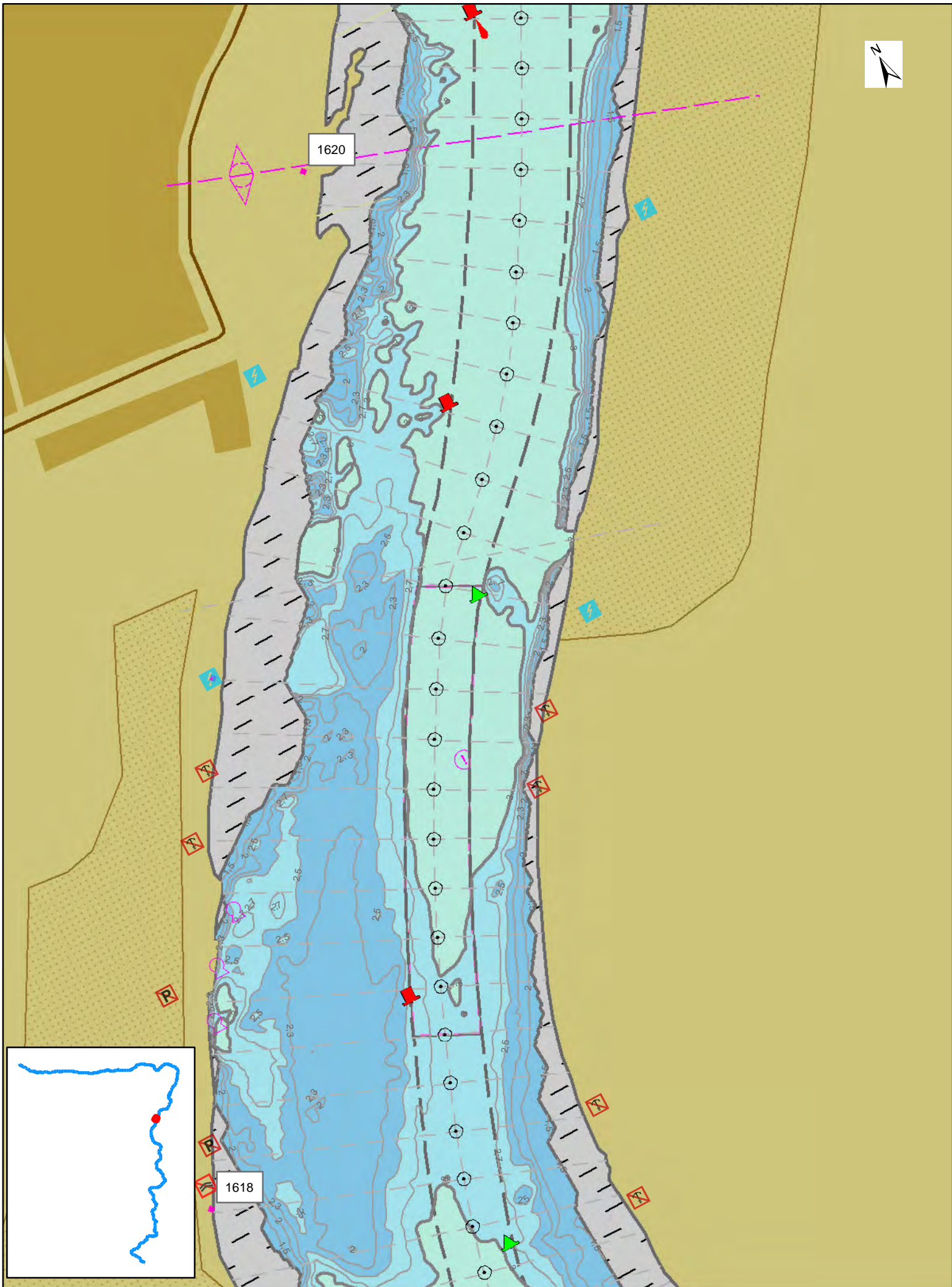


1:10 000

0 0,1 0,2 0,3 0,4 0,5 0,6 0,7 0,8 0,9 1 Km



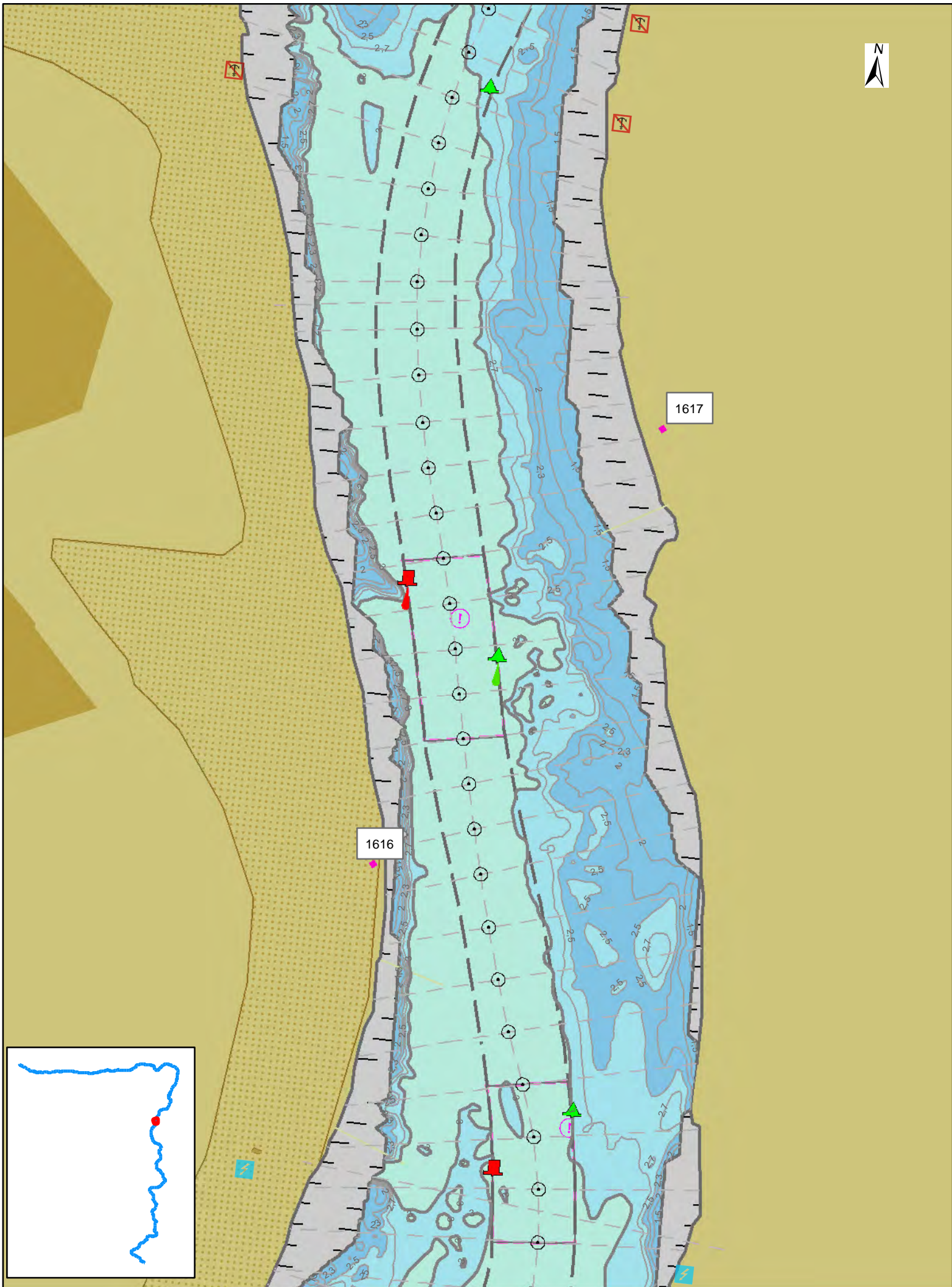
# Danube 16201 - 16178



1:10 000

0 0,1 0,2 0,3 0,4 0,5 0,6 0,7 0,8 0,9 1 Km

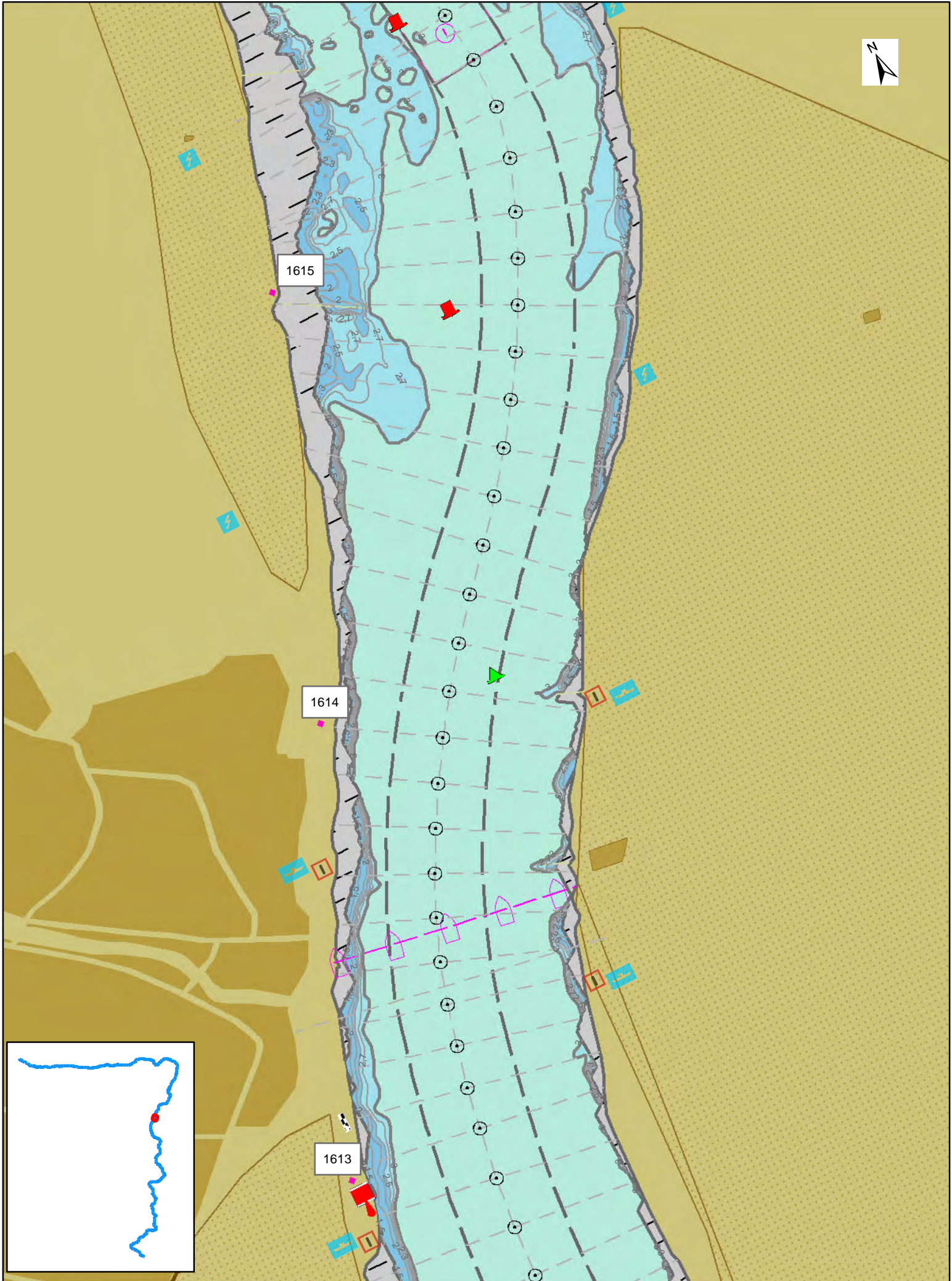
# Danube 16178 - 16153



1:10 000

0 0.1 0.2 0.3 0.4 0.5 0.6 0.7 0.8 0.9 1 Km

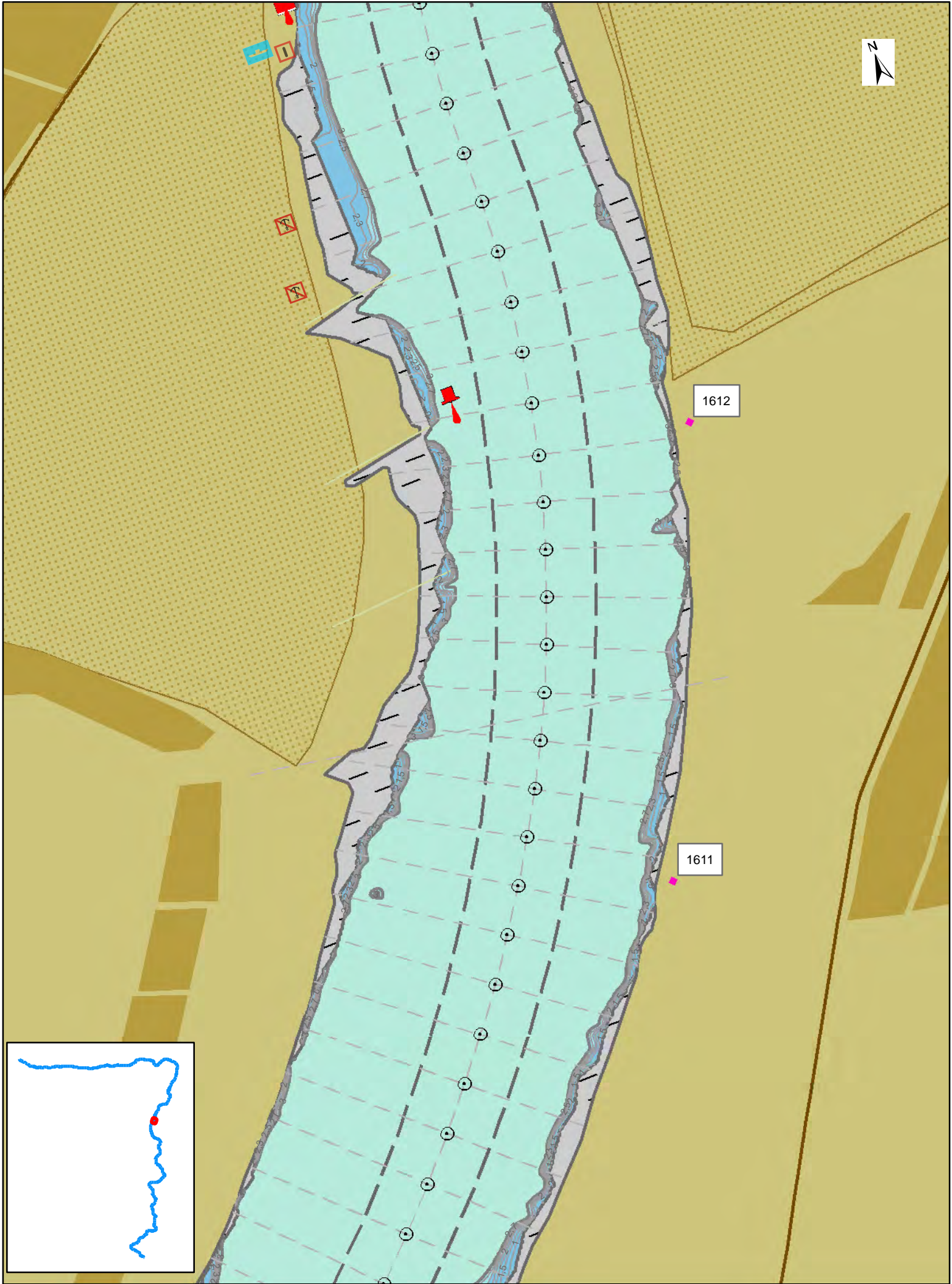
# Danube 16153 - 16128



1:10 000

0 0.1 0.2 0.3 0.4 0.5 0.6 0.7 0.8 0.9 1 Km

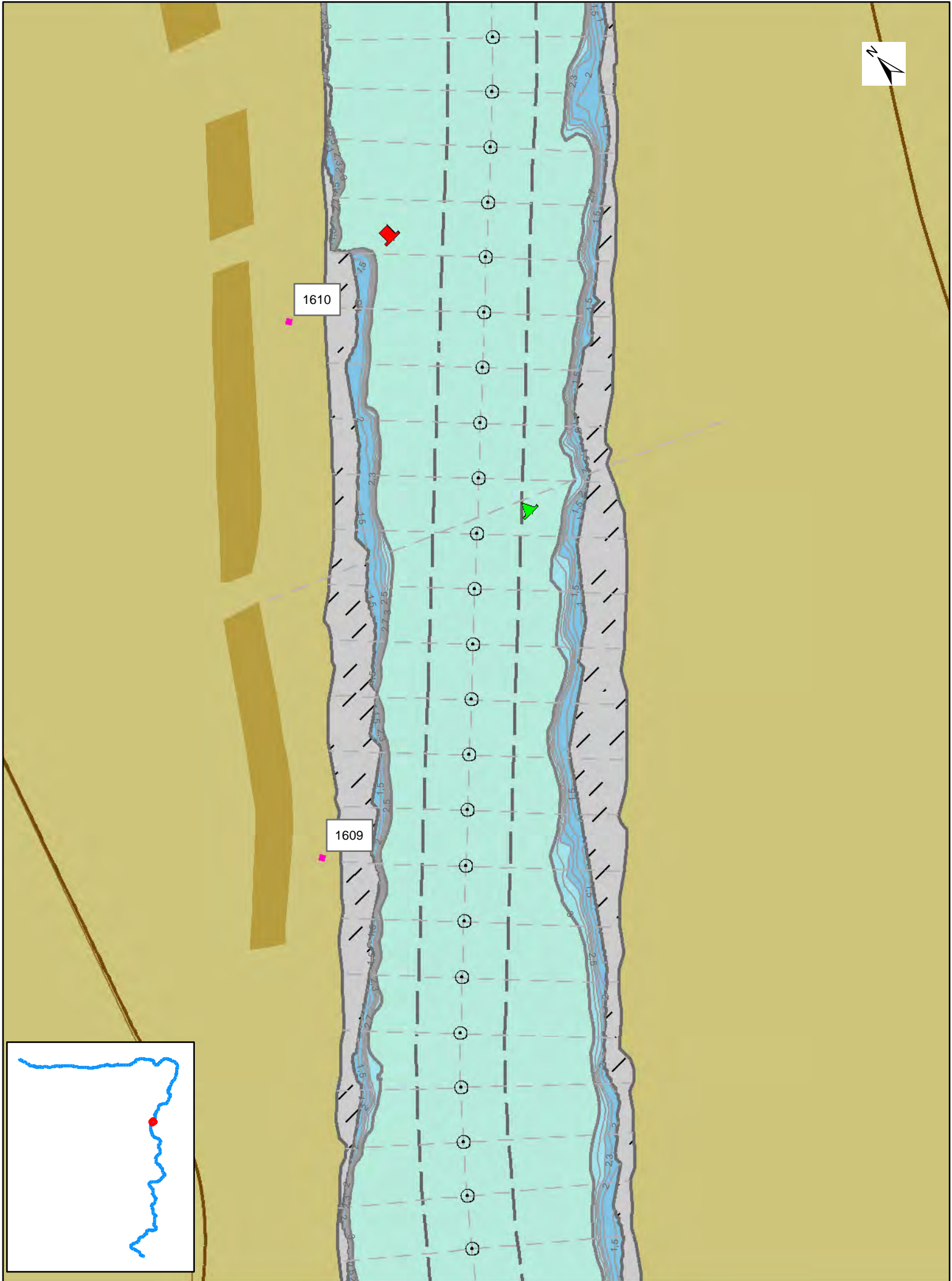
# Danube 16128 - 16104



1:10 000

0 0,1 0,2 0,3 0,4 0,5 0,6 0,7 0,8 0,9 1 Km

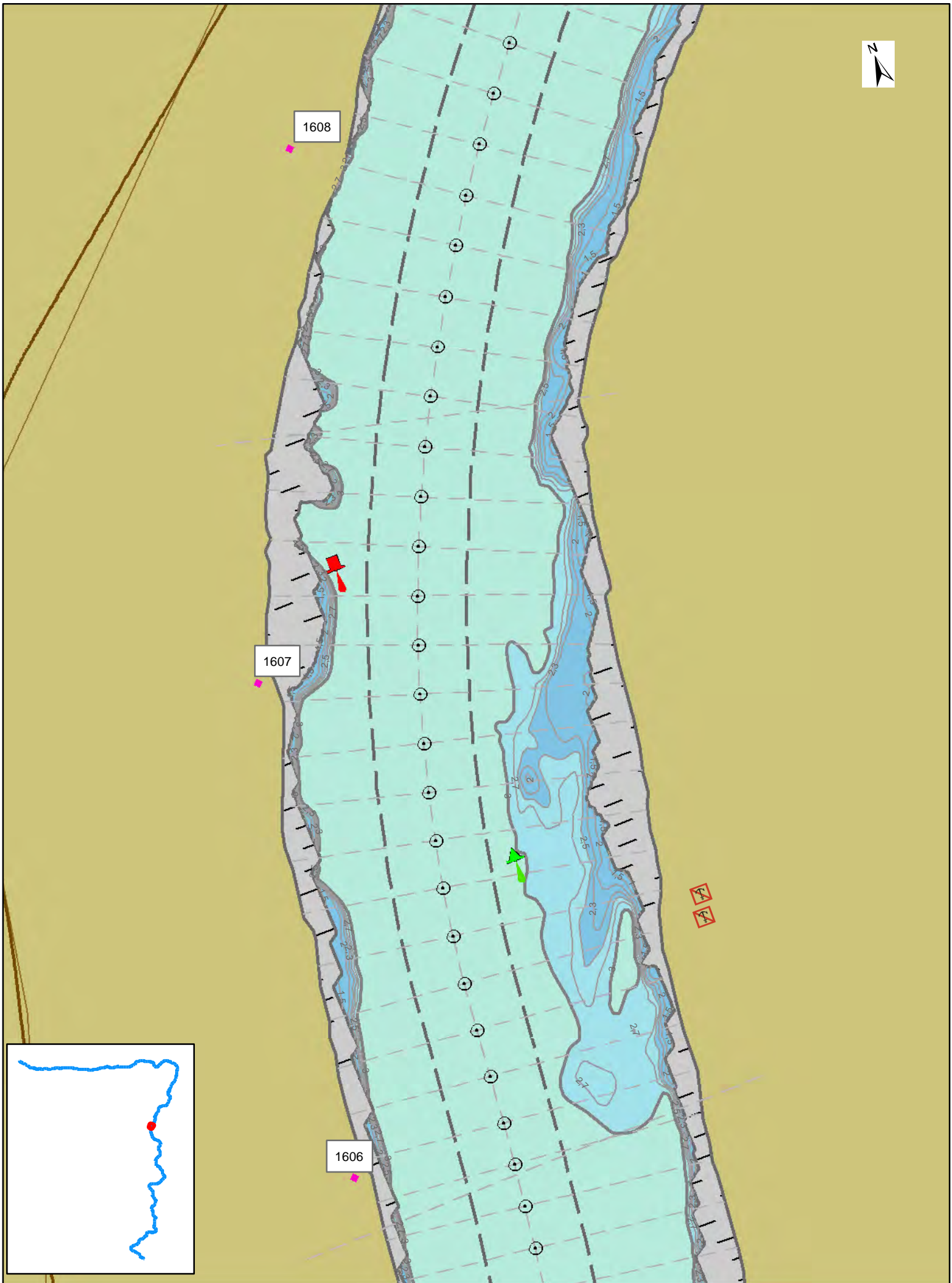
# Danube 16104 - 16082



1:10 000

0 0.1 0.2 0.3 0.4 0.5 0.6 0.7 0.8 0.9 1 Km

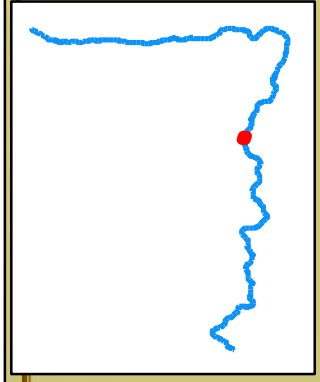
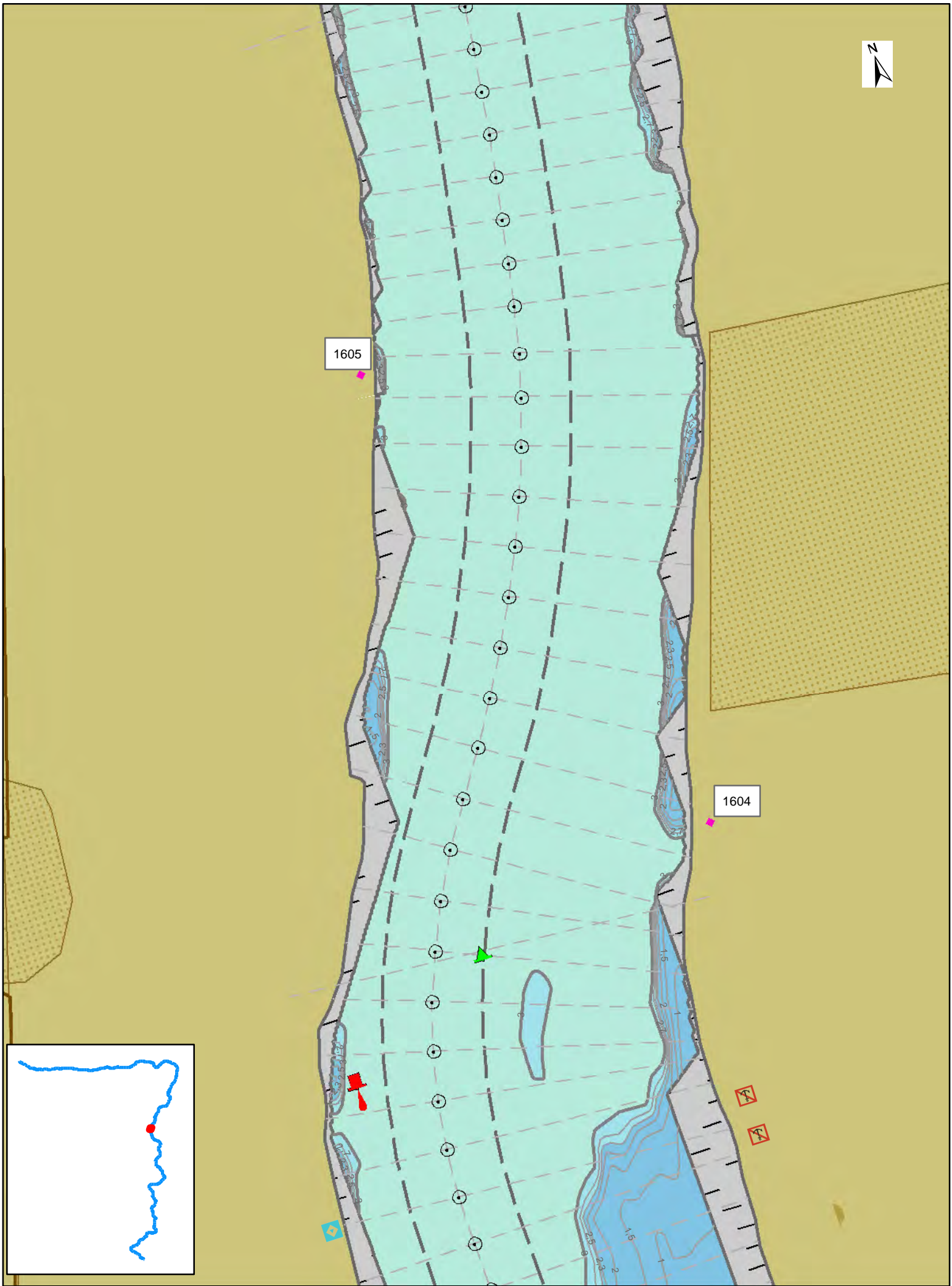
# Danube 16082 - 16057




1:10 000

0 0,1 0,2 0,3 0,4 0,5 0,6 0,7 0,8 0,9 1 Km

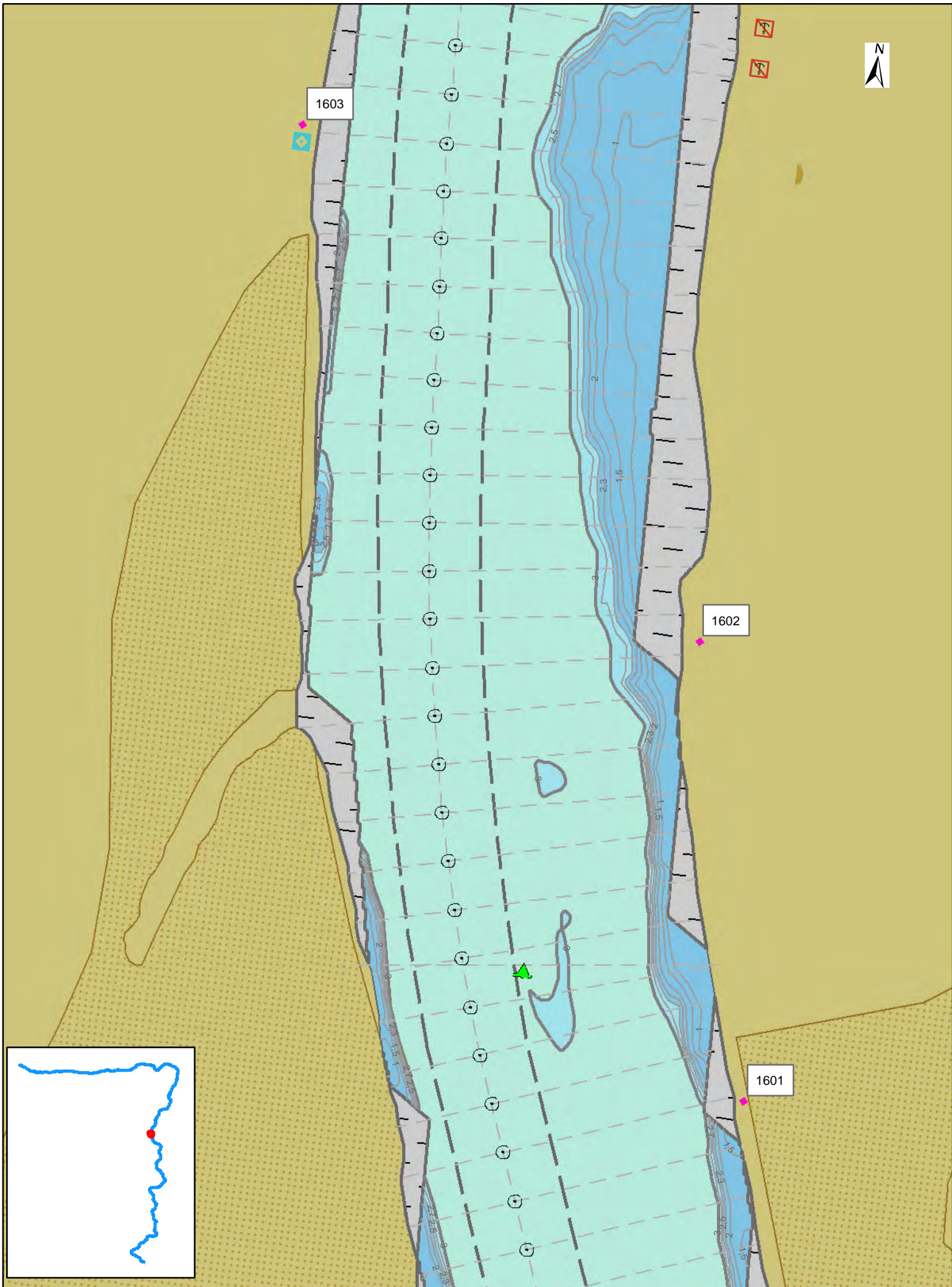
# Danube 16057 - 16032



1:10 000

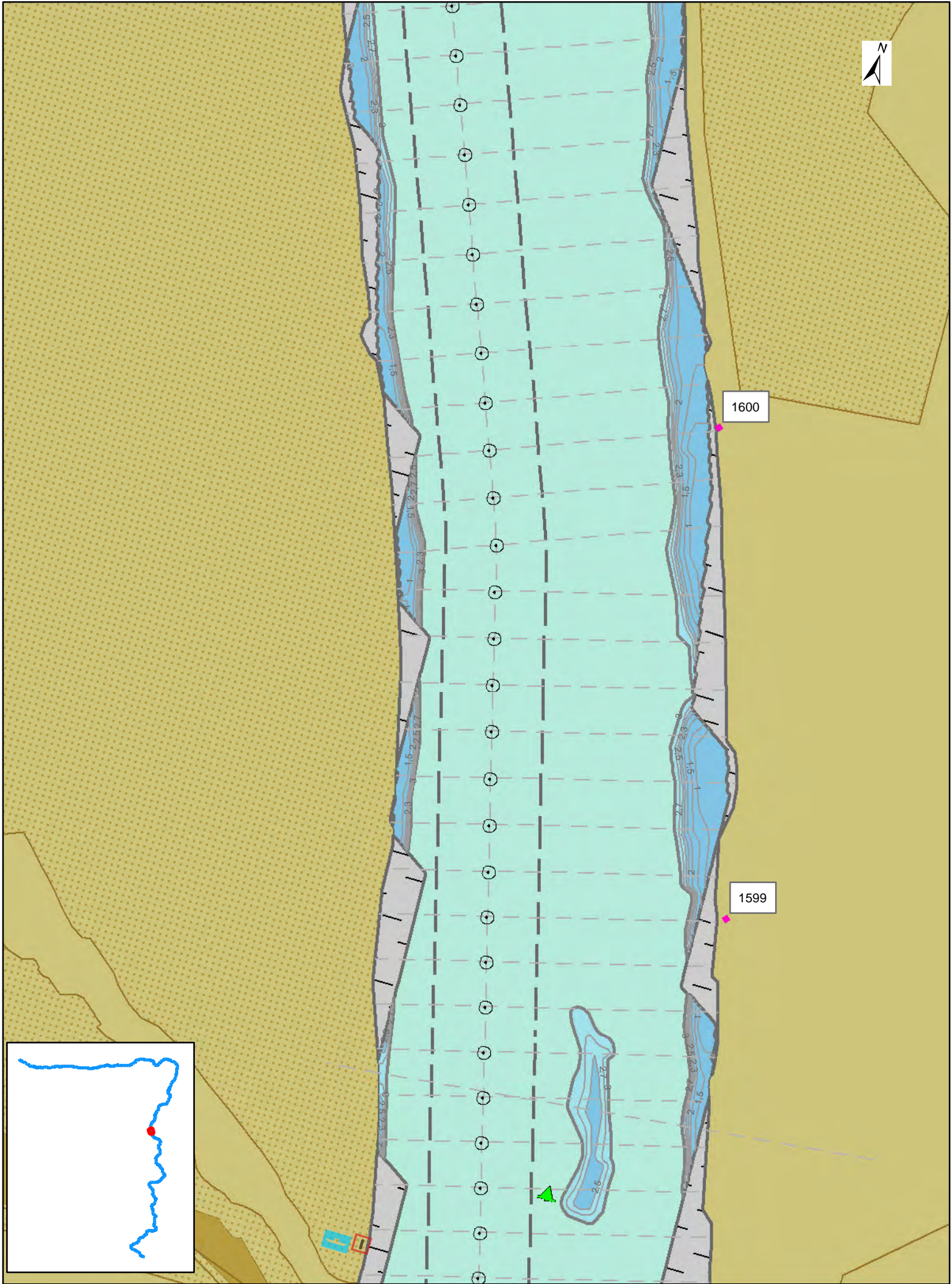


# Danube 16032 - 16007



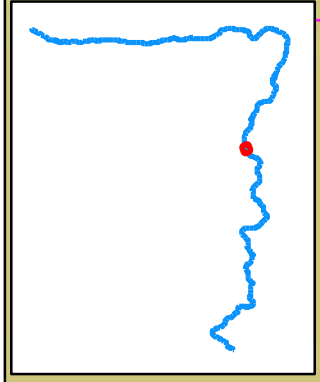
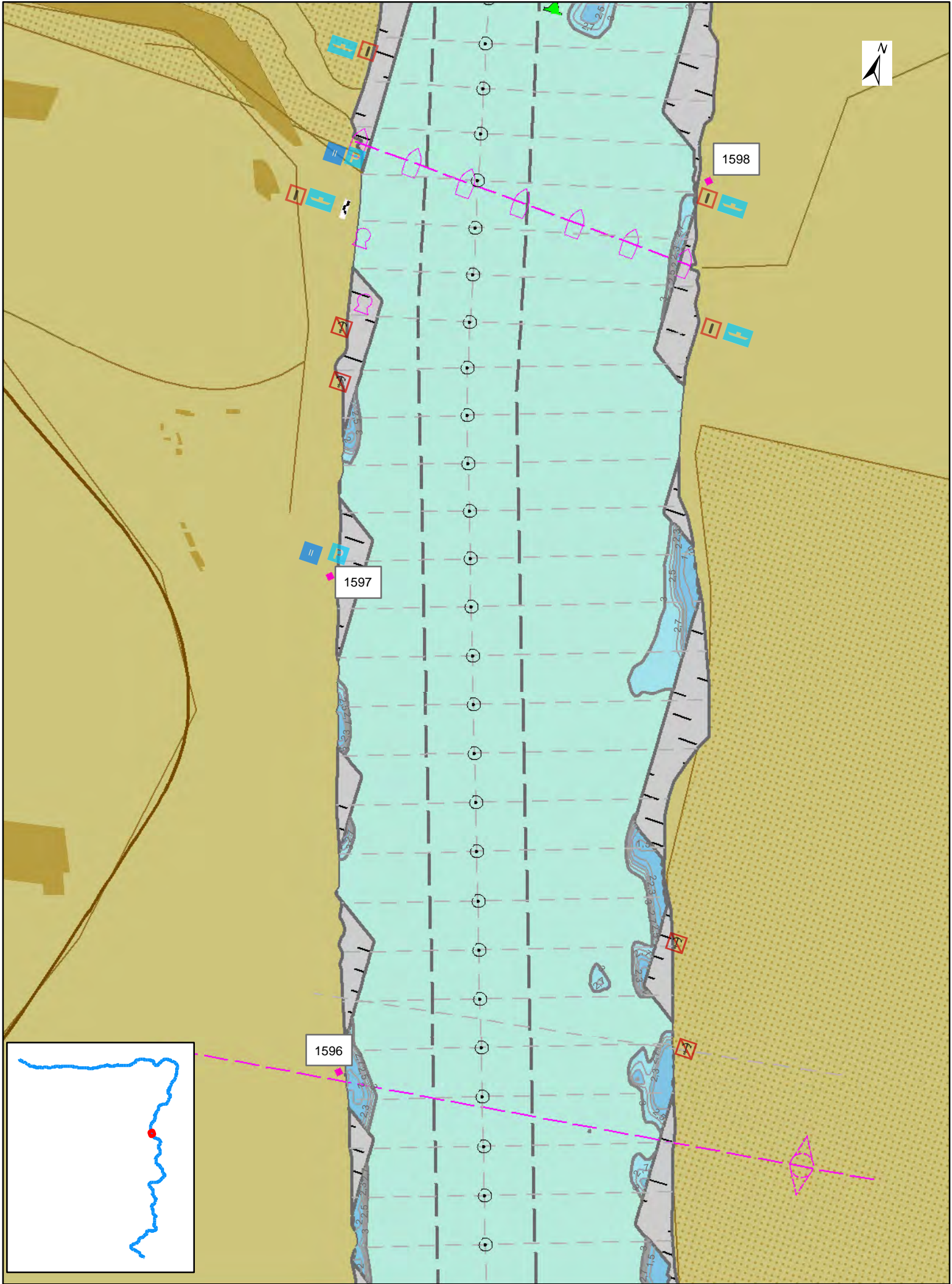


# Danube 16007 - 15982




1:10 000

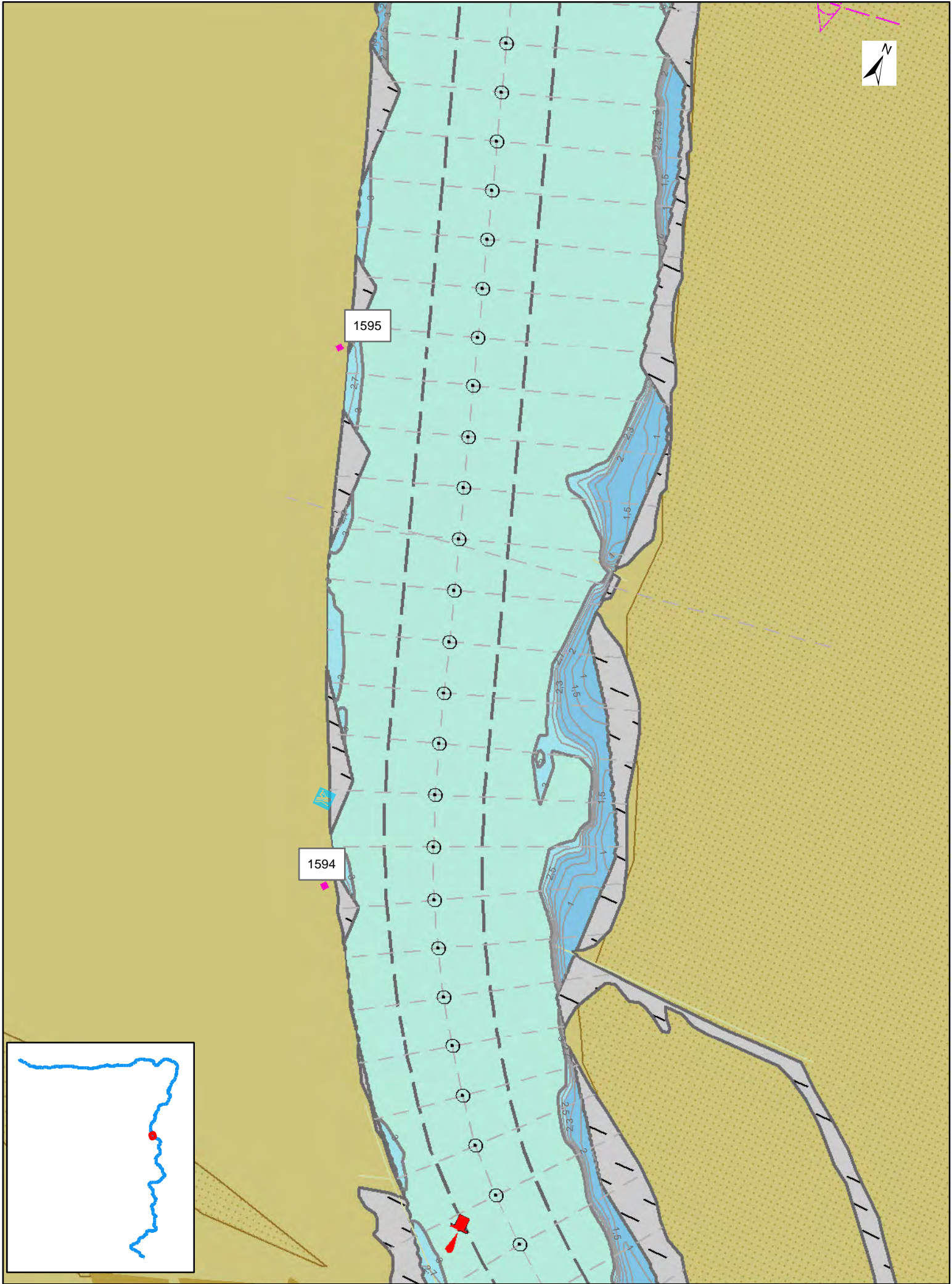
# Danube 15982 - 15957



1:10 000



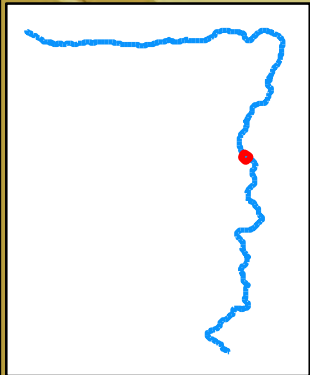
# Danube 15957 - 15933




1:10 000

0 0,1 0,2 0,3 0,4 0,5 0,6 0,7 0,8 0,9 1 Km

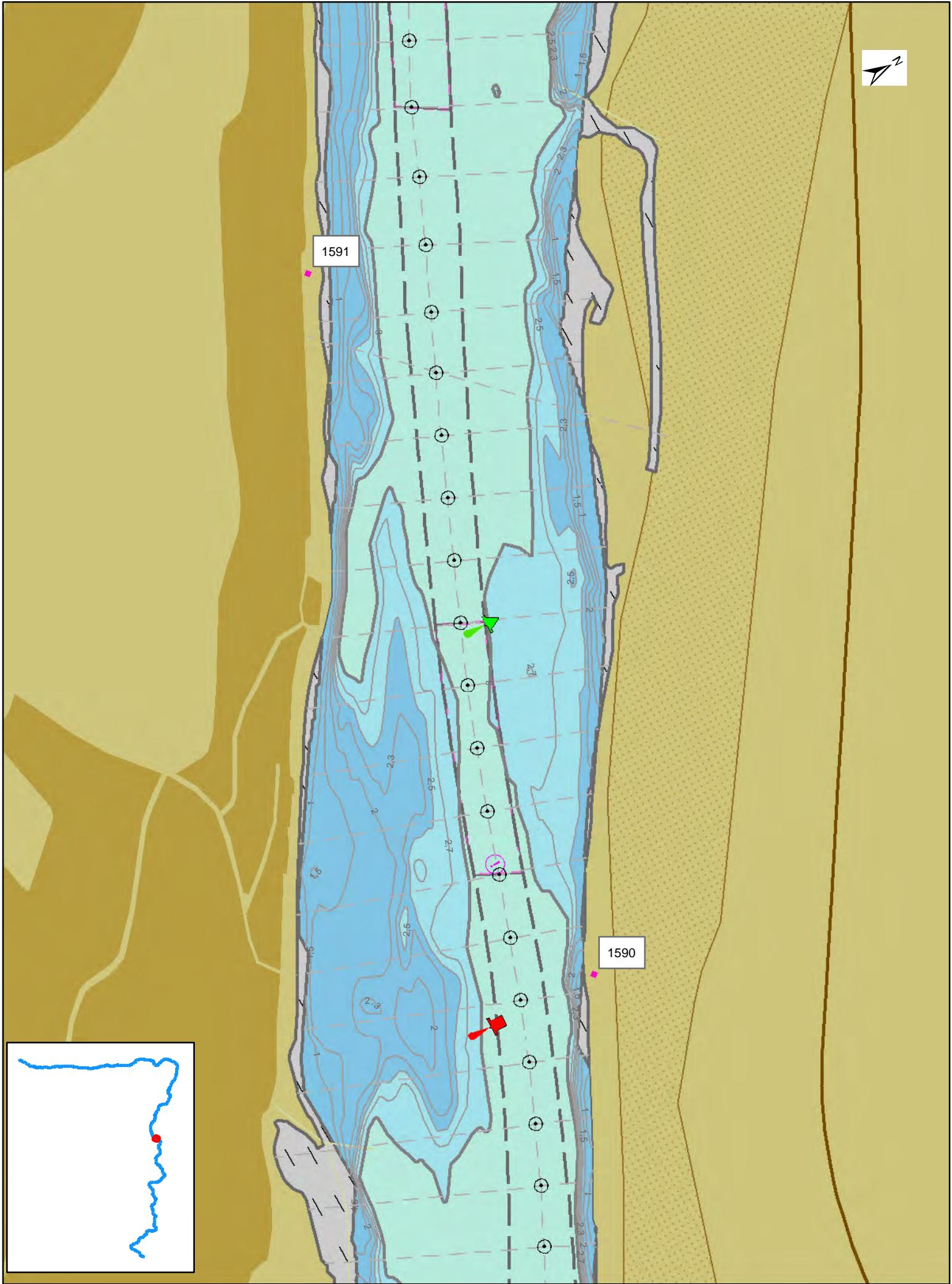
# Danube 15933 - 15914



1:10 000



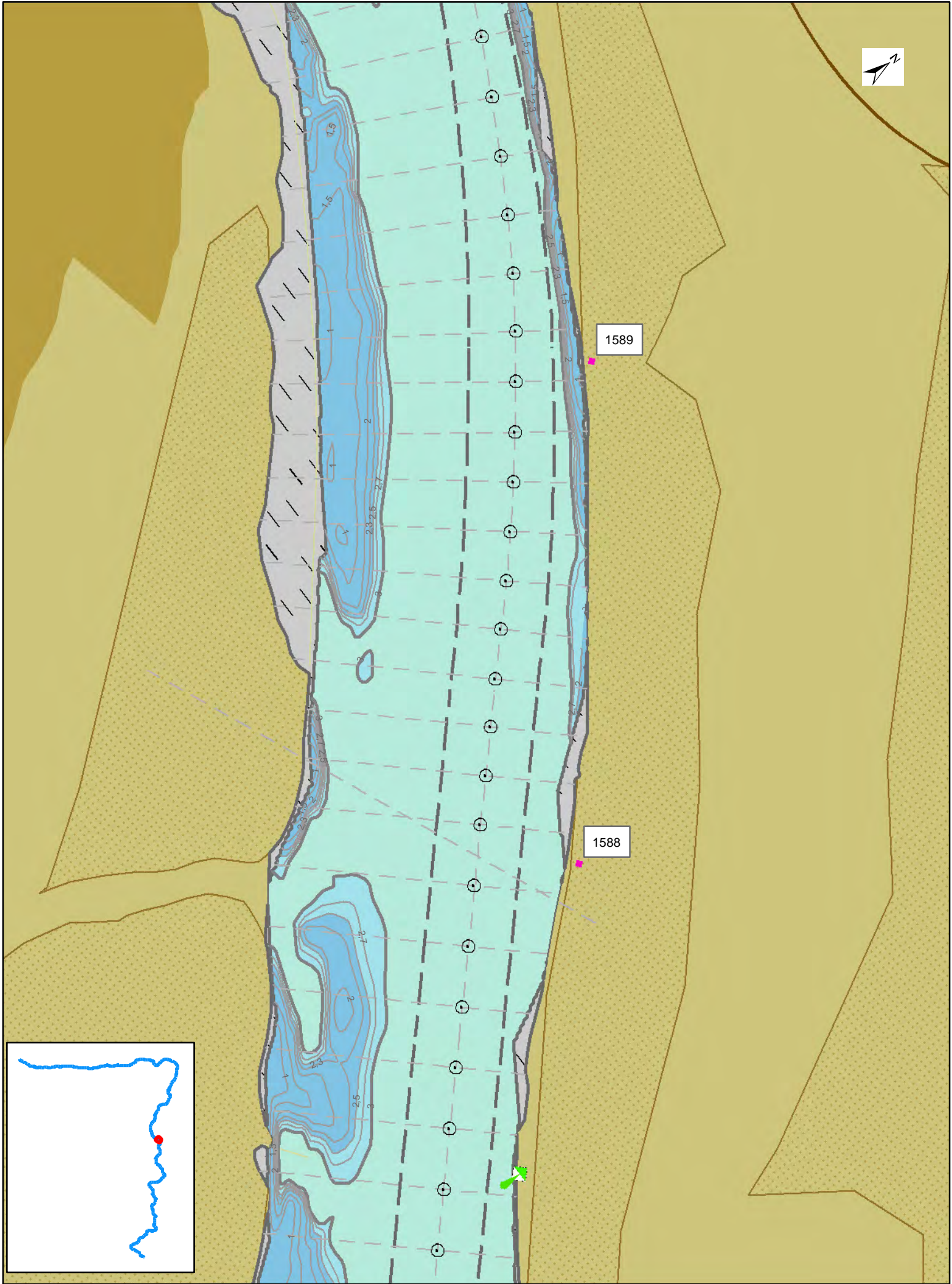
# Danube 15914 - 15895



1:10 000

0 0,1 0,2 0,3 0,4 0,5 0,6 0,7 0,8 0,9 1 Km

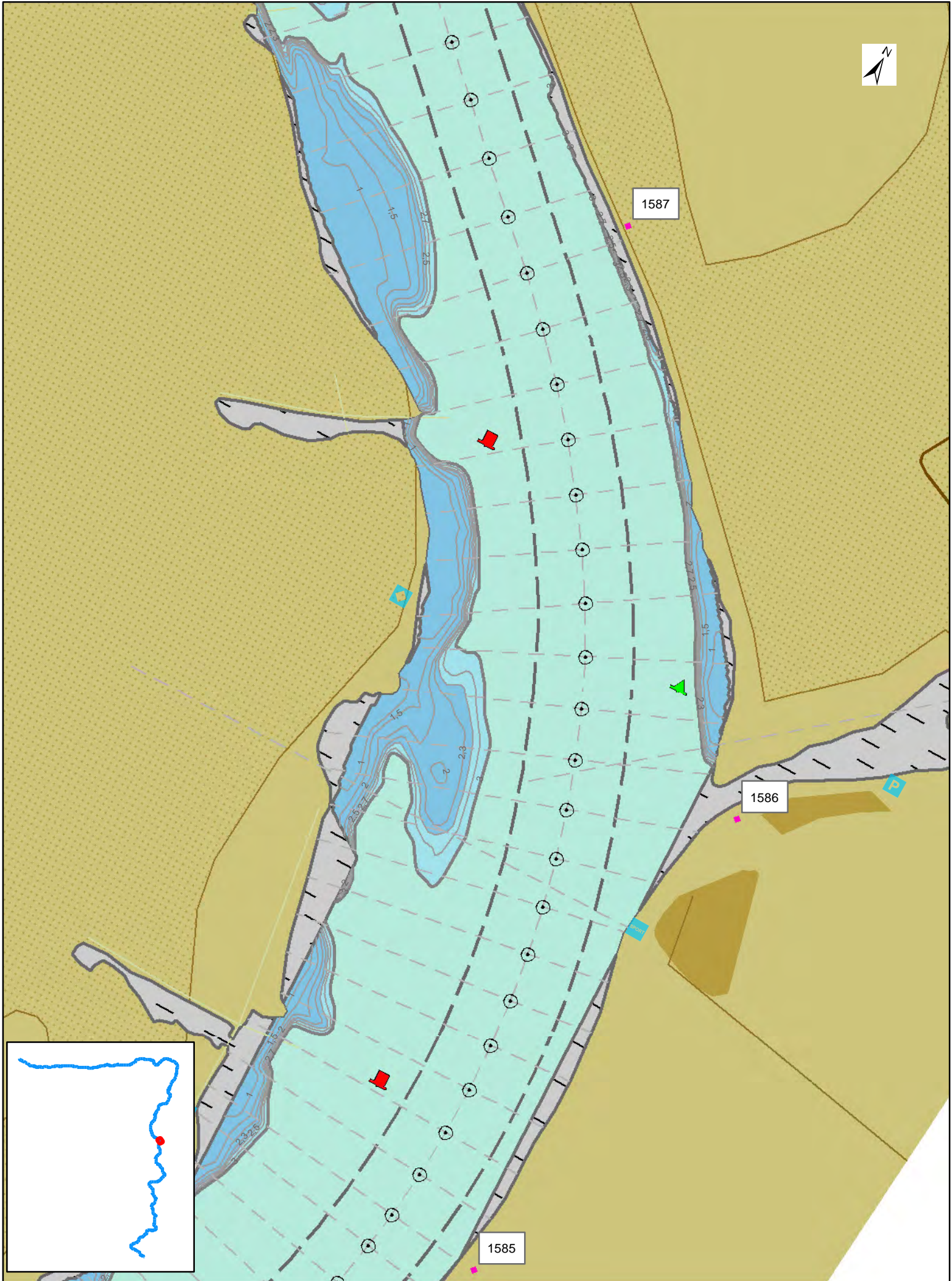
# Danube 15895 - 15873



1:10 000

0 0,1 0,2 0,3 0,4 0,5 0,6 0,7 0,8 0,9 1 Km

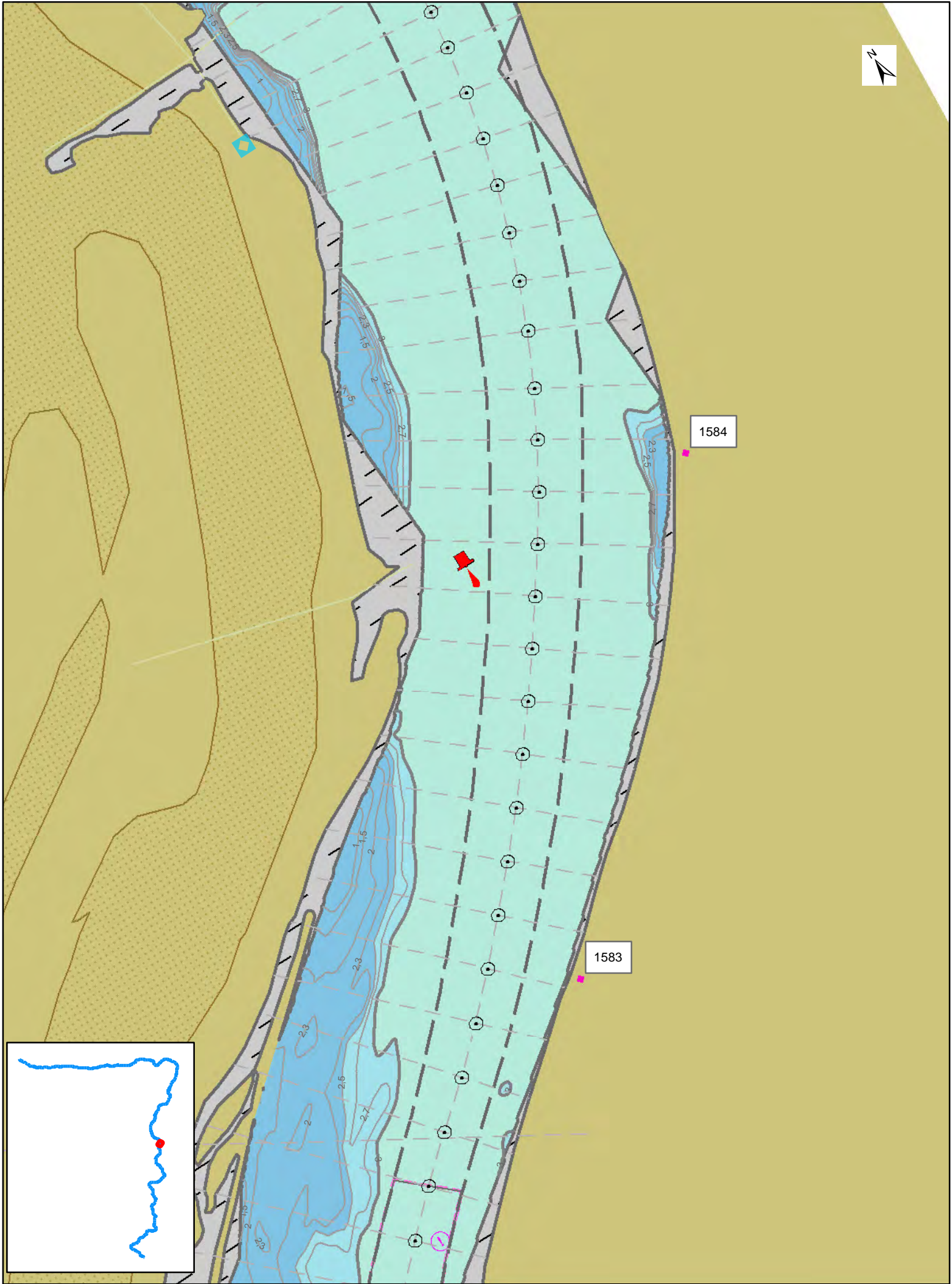
# Danube 15873 - 15849



1:10 000

0 0,1 0,2 0,3 0,4 0,5 0,6 0,7 0,8 0,9 1 Km

# Danube 15849 - 15826

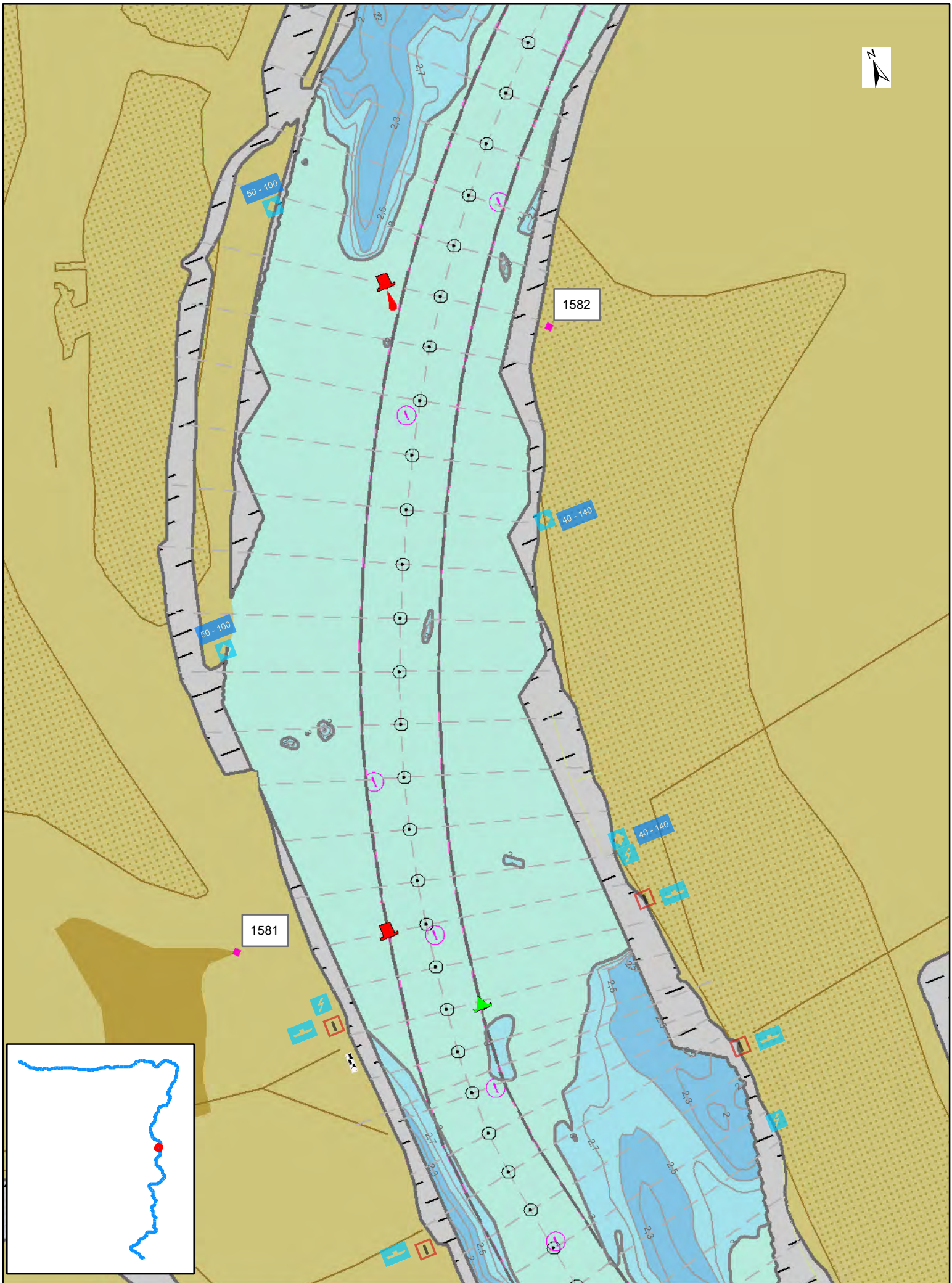


1:10 000

0 0,1 0,2 0,3 0,4 0,5 0,6 0,7 0,8 0,9 1 Km



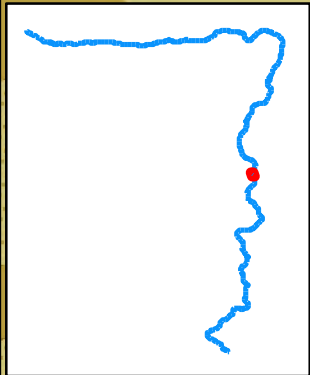
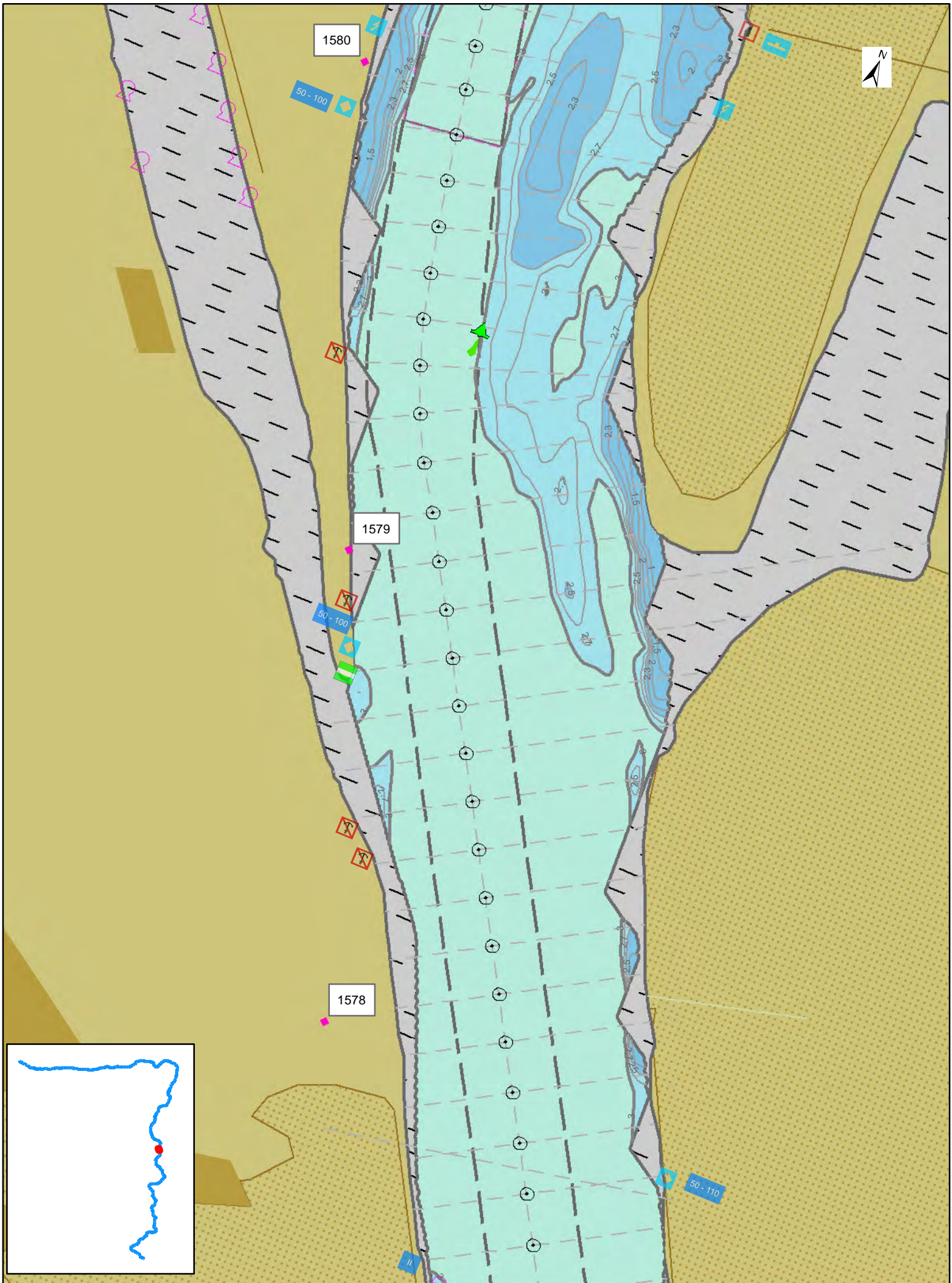
# Danube 15826 - 15801



1:10 000

0 0,1 0,2 0,3 0,4 0,5 0,6 0,7 0,8 0,9 1 Km

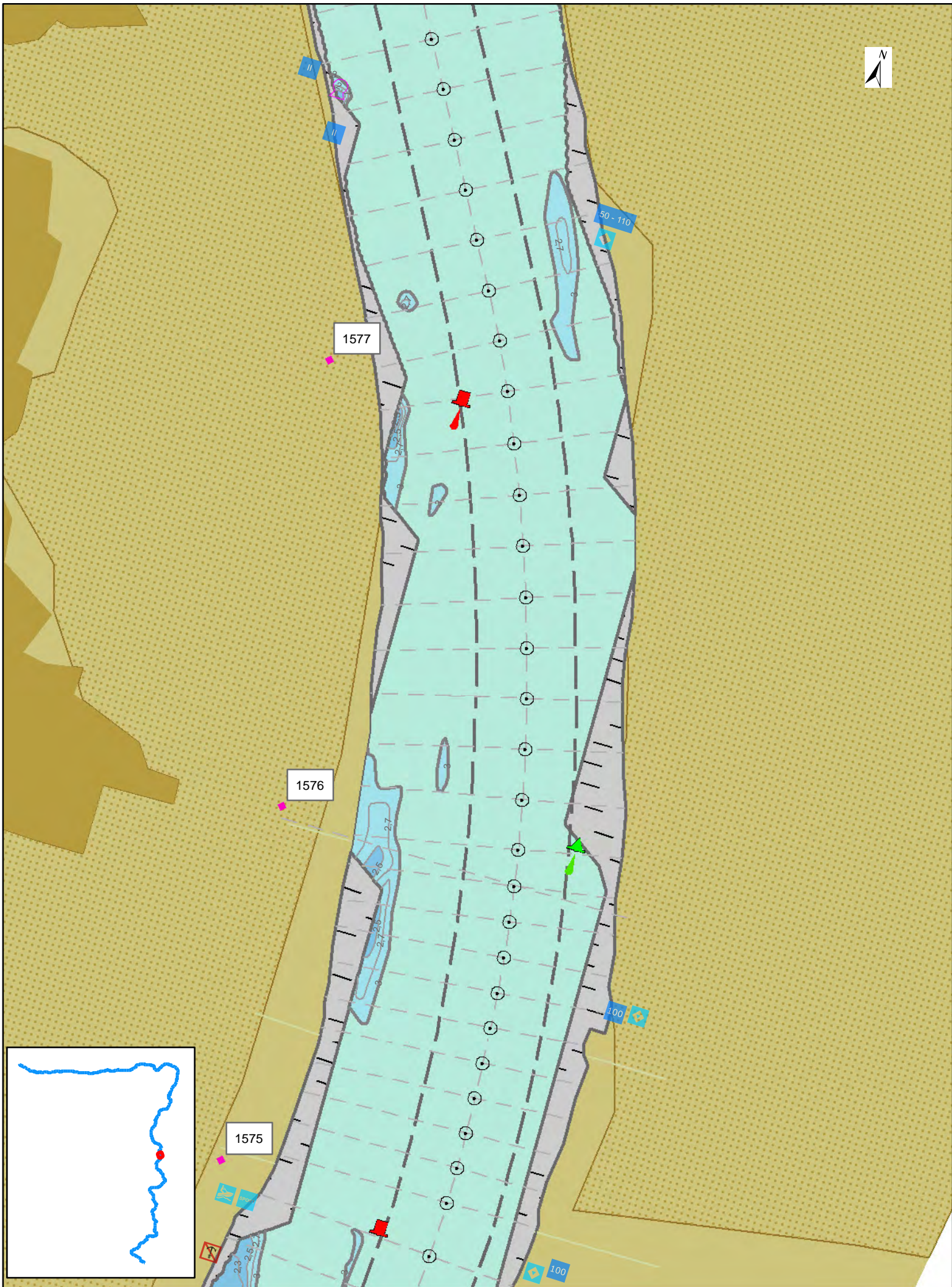
# Danube 15801 - 15776



1:10 000

0 0.1 0.2 0.3 0.4 0.5 0.6 0.7 0.8 0.9 1 Km

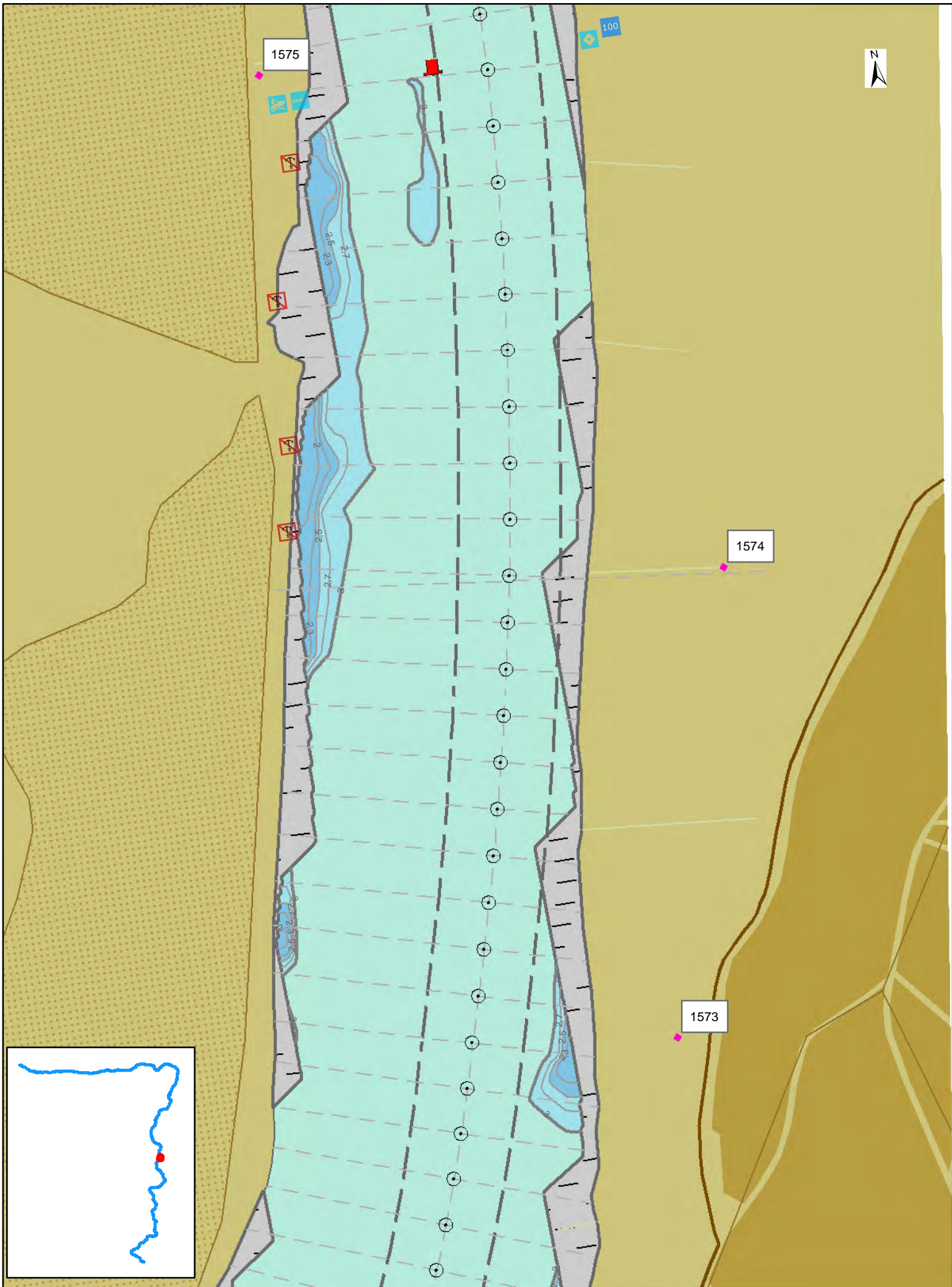
# Danube 15776 - 15749



1:10 000

0 0,1 0,2 0,3 0,4 0,5 0,6 0,7 0,8 0,9 1 Km

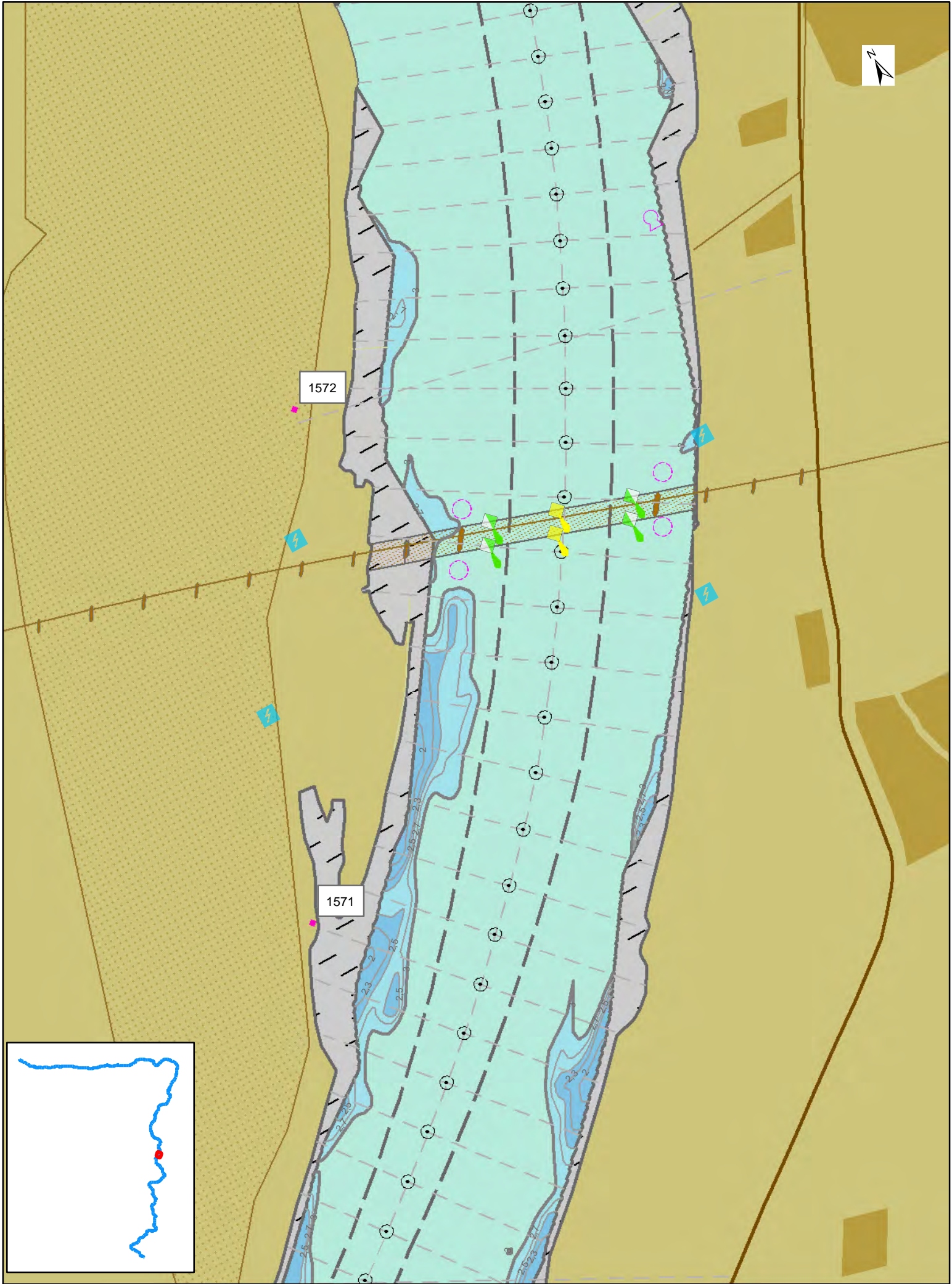
# Danube 15749 - 15726



1:10 000

0 0.1 0.2 0.3 0.4 0.5 0.6 0.7 0.8 0.9 1 Km

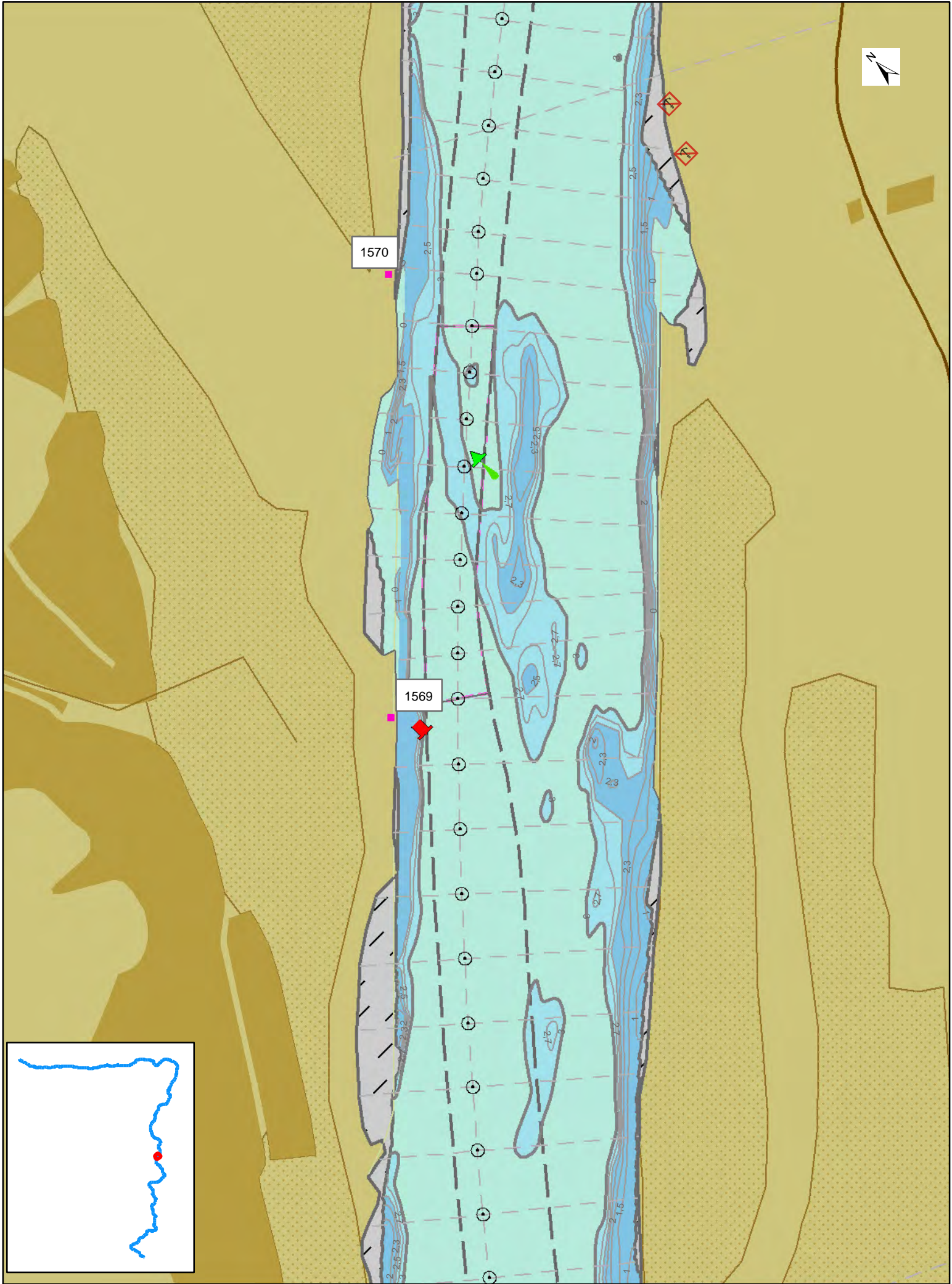
# Danube 15726 - 15703



1:10 000

0 0,1 0,2 0,3 0,4 0,5 0,6 0,7 0,8 0,9 1 Km

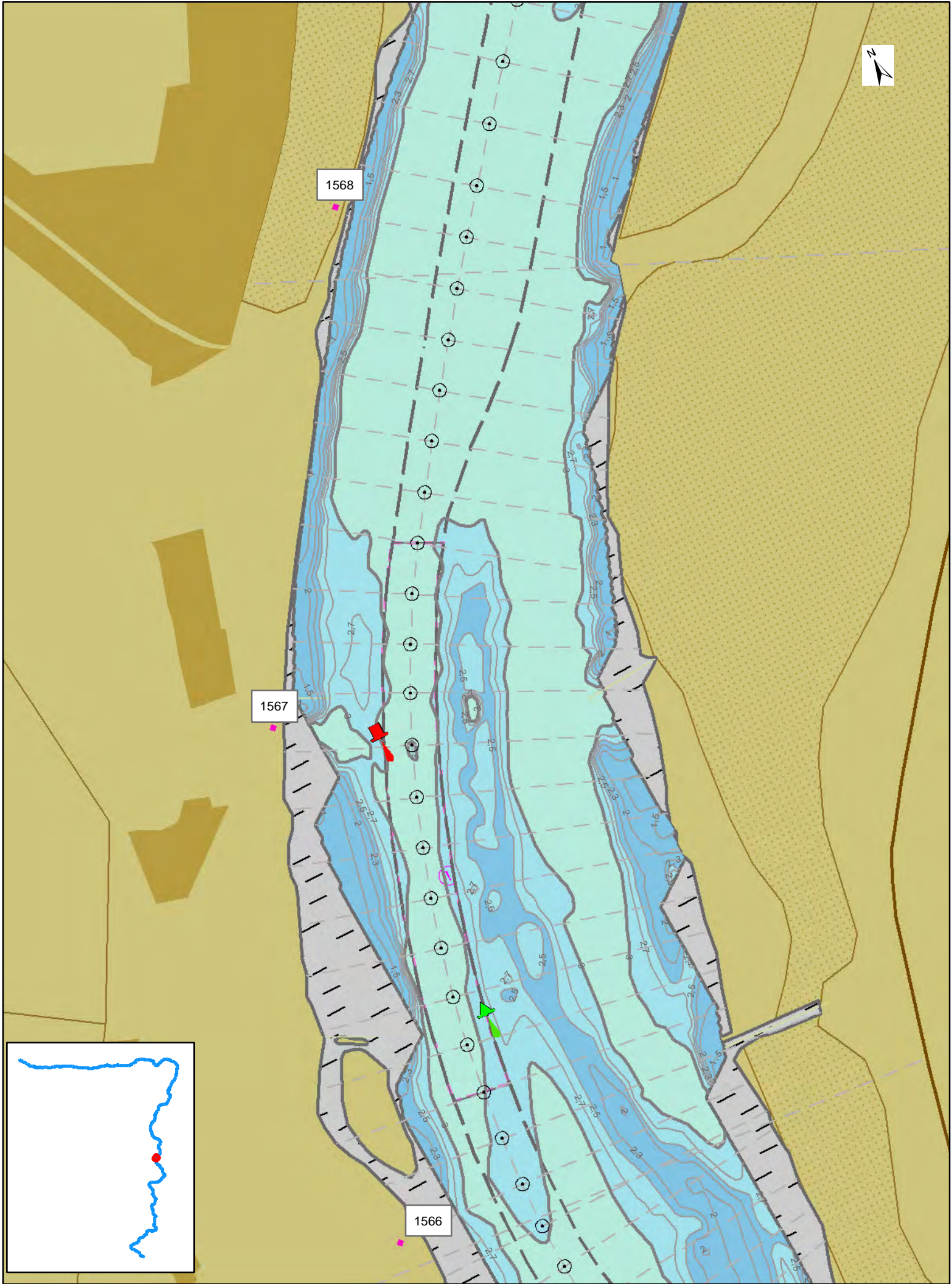
# Danube 15703 - 15682



1:10 000

0 0,1 0,2 0,3 0,4 0,5 0,6 0,7 0,8 0,9 1 Km

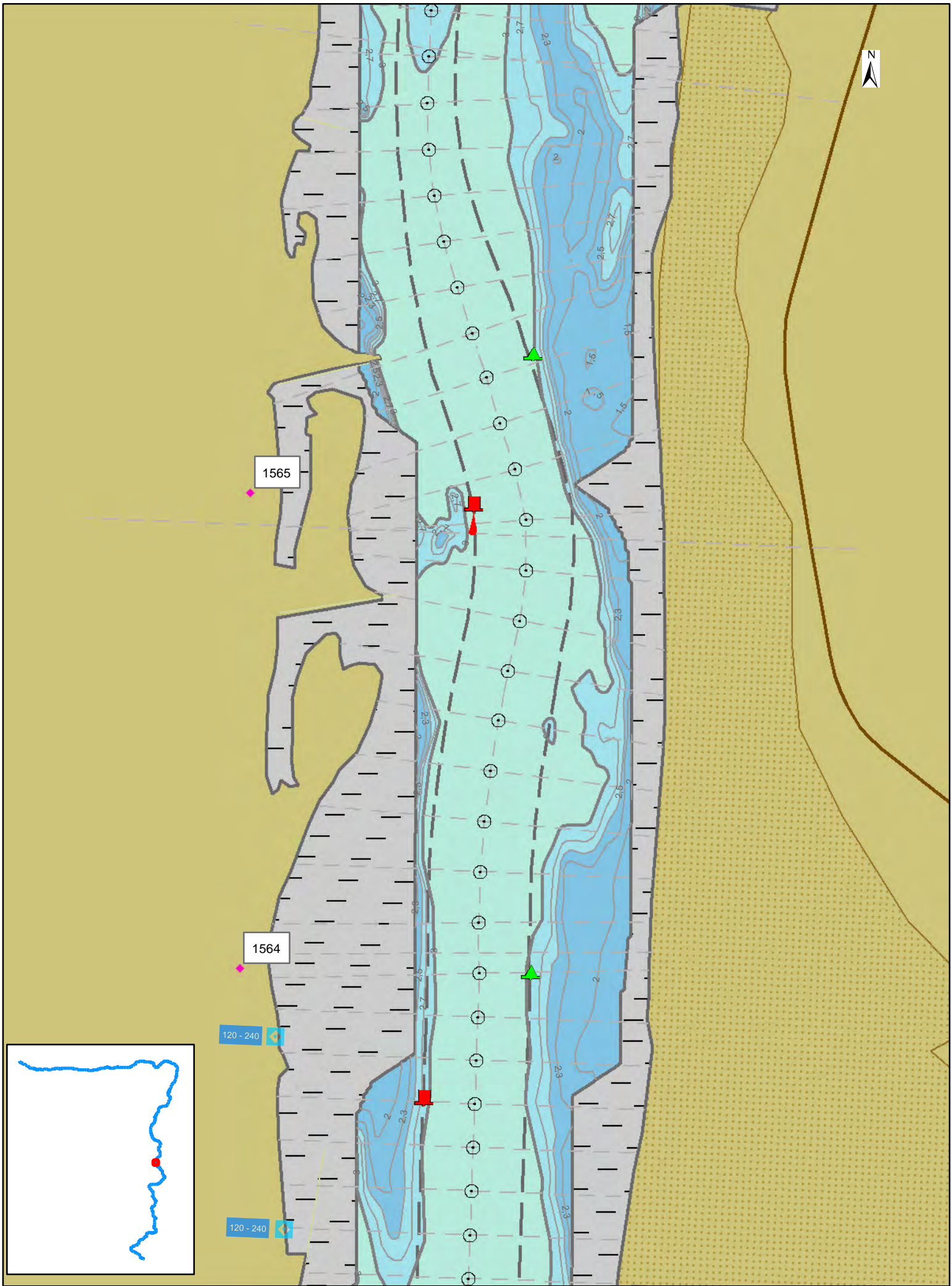
# Danube 15682 - 15659



1:10 000

0 0,1 0,2 0,3 0,4 0,5 0,6 0,7 0,8 0,9 1 Km

# Danube 15659 - 15634

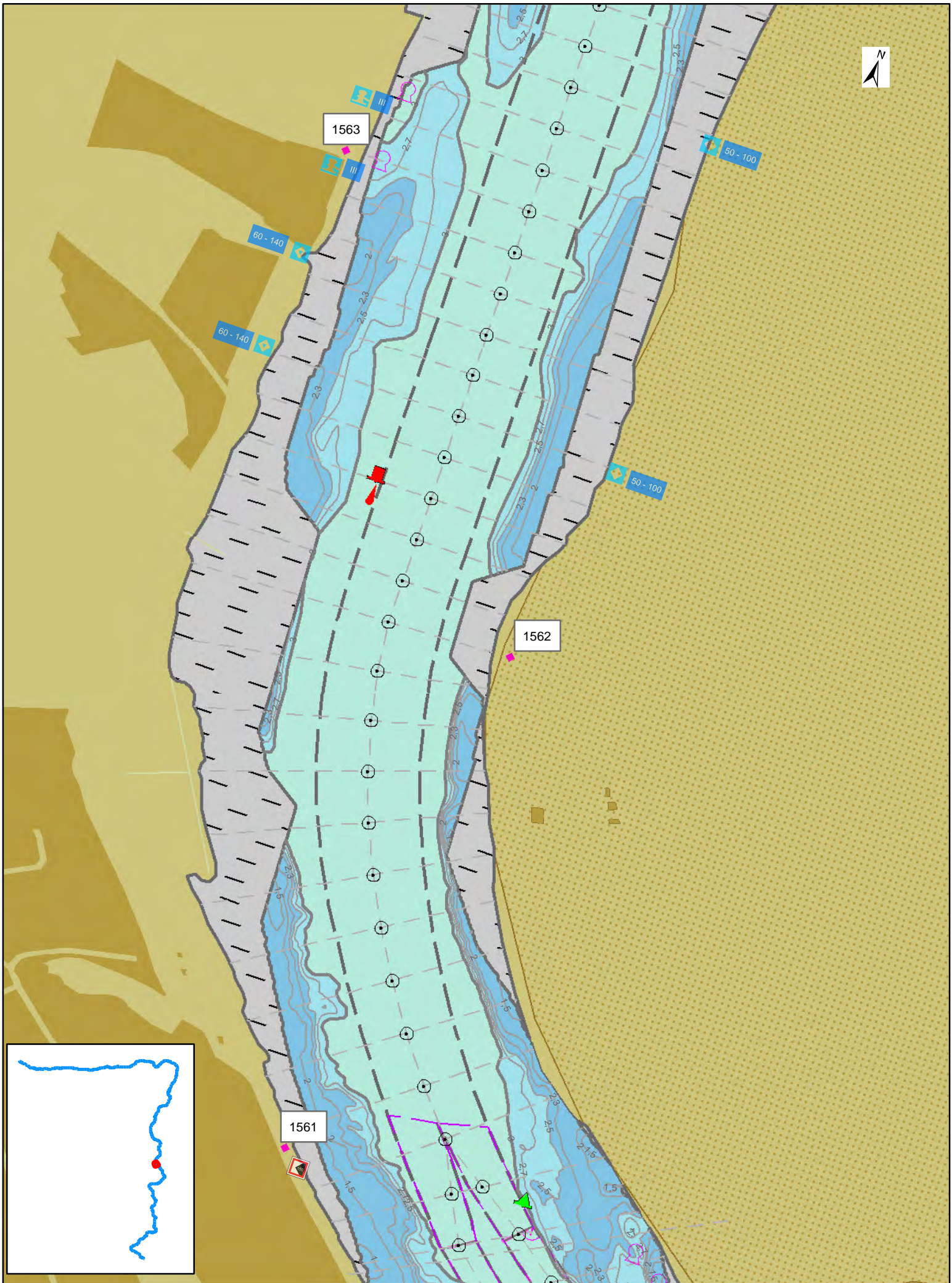


1:10 000


0 0,1 0,2 0,3 0,4 0,5 0,6 0,7 0,8 0,9 1 Km



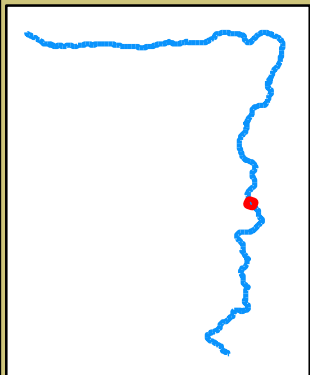
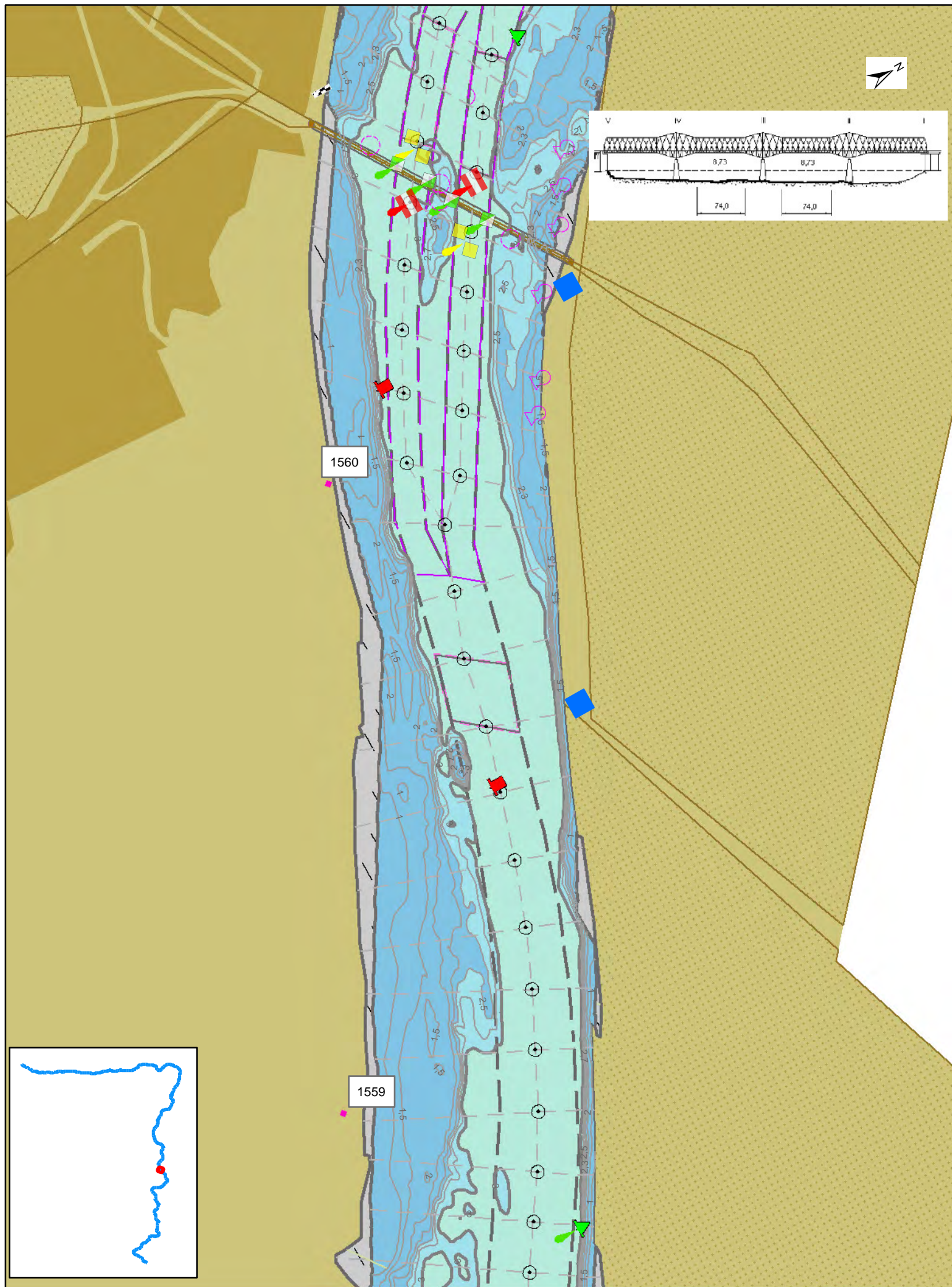
# Danube 15634 - 15608



1:10 000



# Danube 15608 - 15588



1:10 000

